



Technical Advisory Committee

**September 11, 2024
9:30 a.m.**

This page is intentionally left blank.

Agenda



**Killeen-Temple Metropolitan Planning Organization
Technical Advisory Committee (TAC)**

Wednesday, September 11, 2024

Central Texas Council of Governments Building
2180 North Main Street, Belton, Texas 76513

Regular Meeting: 9:30 A.M.

Virtual Link: [KTMPO TAC Meeting](#)

Call in Number: [+1 \(872\) 240-3212](#)

Access Code: 756-809-085

AGENDA

1. Call to Order.
2. Opportunity for Public Comment.
3. **Action Item:** Regarding approval of minutes from the July 10, 2024, meeting.
4. **Discussion and Action Item:** Regarding the KTMPO TAC and Policy Board Meeting Schedule for CY2025.
5. **Discussion and Action Item:** Regarding recommending approval of Resolution 2024-07 adopting CTCOG's Title VI Plan.
6. **Discussion and Action Item:** Regarding recommending approval of Resolution 2024-08 proclaiming October 2024 as Pedestrian Safety Month.
7. **Discussion and Action Item:** Regarding recommending approval of the updated September 2024 SS4A Project Listing.
8. **Discussion Item:** Regarding amendments to the FY25-28 Transportation Improvement Plan (TIP) and 2050 Metropolitan Transportation Plan (MTP) for projects:
 - a) B40-07a – Connell Street Reconstruction Phase 1 (Add New TIP Project)
 - b) B40-08 – Sparta Road SUP (Add New TIP Project)
 - c) C50-01 – Ashley Drive Connection (Add New TIP Project)
 - d) D50-02 – Front Ave Downtown Collector (Add New TIP Project)
 - e) H30-05c – Warriors Path Upgrade Phase 3 (Add New TIP Project)
 - f) H50-04a – FM 3423 (Indian Trail Drive) Sidewalk Phase 1 (Add New TIP Project)
 - g) N40-06 – Nolanville Railroad Crossing Safety (Add New TIP Project)
 - h) N40-11 – Nolan Creek Off System Trail (Add New TIP Project)
 - i) T40-13b – Georgetown Railroad Trail Phase 2 (Add New TIP Project)

The Killeen-Temple Metropolitan Planning Organization is committed to compliance with the Americans with Disabilities Act (ADA). Reasonable accommodations and equal opportunity for effective communications will be provided upon request. Please contact the KTMPO office at 254-770-2200 24 hours in advance if accommodation is needed. Citizens who desire to address the Board on any matter may sign up to do so prior to this meeting. Public comments will be received during this portion of the meeting. Comments are limited to 3 minutes maximum. No discussion or final action will be taken by the Board.

- j) T50-07 – Cedar Road Safety Crossing (Add New TIP Project)
- k) B45-13 – E Central Ave Bridge (Amendment)
- l) K30-13a – Chaparral Road Phase 1a (Amendment)
- m) W35-01 (2) - US 190 Bypass (Part 2) (Amendment)

- 9. **Discussion Item:** Regarding an update on the FY2025 Unified Transportation Program Funding (UTP).
- 10. **Discussion Item:** Regarding public input received through August 2024.
- 11. Director's Update:
 - a) Meeting Schedule;
 - b) Other Updates;
 - c) Air Quality.
- 12. Member comments.
- 13. Adjourn.

Workshop - To Follow Regular Scheduled Meeting (If Needed)
AGENDA

- 1. Call to order.
- 2. Discussion on any KTMP items (No action will be taken on items discussed).
- 3. Adjourn.

This page is intentionally left blank.

Item #3

Meeting Minutes



**KILLEEN-TEMPLE METROPOLITAN PLANNING ORGANIZATION (KTMPO)
TECHNICAL ADVISORY COMMITTEE (TAC)**

Wednesday, July 10, 2024

9:30 AM

Regular Meeting

Central Texas Council of Governments (CTCOG)
2180 North Main Street
Belton, TX 76513

Technical Advisory Committee Voting Members

Bob van Til – City of Belton	Jason Deckman – City of Temple
Robert Lewis – City of Copperas Cove	Bryan Neaves – Bell County
Kristina Ramirez – City of Harker Heights	Darrell Burtner – HCTD
Andrew Zagars for Kent Cagle – City of Killeen	Victor Goebel – TxDOT Waco
	Jason Scantling – TxDOT Brownwood*

Non-Voting Members

Gene Roberts – Fort Cavazos*
Michael Yates – TxDOT
Todd Gibson – TxDOT TPP*

Additional Attendees

Gina Pence – Village of Salado	Andy Haferkamp *
Teresa Chandler – City of Nolanville	James McGill – KTMPO
Tammy Cockrum – City of Rogers*	Anita Janke – KTMPO
Gary Smith – City of Troy*	Callie Tullos – KTMPO
Allen Matthews – TxDOT *	Robert McLane – KTMPO
Daniel Davila – TxDOT Waco*	Kendra Coufal – KTMPO*
Nicole Gray – TxDOT Waco*	Tay Floyd – KTMPO*
Amanda Nava *	

**Online attendee*

Meeting Minutes:

- 1. Call to Order:** James McGill called the meeting to order at 9:34am.
- 2. Opportunity for Public Comment:** No comments were made by the public.
- 3. Action Item:** Approve minutes from the May 1, 2024, meeting.

Jason Deckman made a motion to approve the May 1, 2024, meeting minutes, seconded by Bobby Lewis; the motion passed unanimously.

4. Discussion and Action Item: Regarding a change to the September TAC meeting date.

James McGill informed the TAC there is a TxDOT conference that staff will be attending during the previously scheduled TAC meeting on September 4, 2024. Mr. McGill proposed that the TPPB approve moving the TAC meeting to the following week on September 11, 2024.

Darrell Burtner made a motion to recommend approval of the change to the September TAC meeting date to September 11, 2024, seconded by Bryan Neaves; the motion passed unanimously.

5. Discussion and Action Item: Regarding recommending approval of the 2050 Metropolitan Transportation Plan (MTP).

James McGill updated the TAC on the 2050 MTP development process. Mr. McGill informed the TAC the Public Comment Period will close the following week. Anita Janke gave an in-depth report on public engagement efforts for the plan, and the three Public Meetings that were held. Ms. Janke also noted staff collected comments and survey responses from citizens while riding on the HOP. Mr. McGill explained that the Public Comment Summary will be available to the public once the Public Comment Period has concluded and will contain all the comments received by KTMPO.

Jason Deckman made a motion to recommend approval of the 2050 MTP, seconded by Kristina Ramirez; the motion passed unanimously.

6. Discussion and Action Item: Regarding recommending approval of the 2050 Metropolitan Transportation Plan (MTP) Project Listing.

James McGill provided an update on the 2050 MTP listing, explaining that the project listing is also included within the MTP. However, staff included the approval of the 2050 MTP listing as a separate item, as the MTP Project Listing involved funding. Callie Tullos provided further explanation on the development of the MTP Project Listing. Mr. McGill explained that the 2050 MTP Listing is fiscally constrained and that the projects selected for funding in the FY25-28 TIP are included in the listing.

Bob van Til made a motion to recommend approval of the 2050 MTP Project Listing, seconded by Jason Deckman; the motion passed unanimously.

7. Discussion Item: Regarding direction for Phase 2 of the Texas National Electric Vehicle Infrastructure (NEVI) Plan implementation in the KTMPO region.

James McGill updated the TAC of the NEVI Plan implementation process. Mr. McGill explained that staff recently met with TxDOT regarding Phase 2 of the NEVI Plan implementation which requires MPO coordination for study area and charger power levels. Mr. McGill presented the two study area options: 1) entire MPO Boundary or 2) specific

area/corridors inside the MPO boundary and two charger power level options: 1) Direct Current (DC) Fast Charge or 2) Level II Chargers. Mr. McGill explained that staff's recommendation is to select the entire MPO boundary for the study area and the DC Fast Chargers for power level. Mr. McGill fielded questions from the TAC regarding the difference between the two power level options and the study area options.

Jason Deckman made a motion to approve the entire MPO boundary as the study area and the DC Fast Chargers for power level, seconded by Kristina Ramirez; the motion passed unanimously.

8. Discussion Item: Regarding an update on the Safe Streets & Roads for All (SS4A) Grant.

James McGill provided an update on the SS4A Grant. Anita Janke provided an update on the Public Engagement regarding the SS4A Grant, noting the number of visits to the SS4A website, surveys received, and comments on the SS4A interactive map. Mr. McGill also updated the TAC on the field visits for selected HSIP projects and reminded the TAC of an upcoming revision to the SS4A project list.

9. Discussion Item: Regarding TxDOT updates on major construction projects in the KTMPO area.

Michael Yates provided an update on major construction projects in the KTMPO area and fielded questions from the TAC.

10. Discussion Item: Regarding public input received through June 2024.

Jame McGill provided an update on the public input received through June 2024. Anita Janke noted that the comments received were addressed and sent to the appropriate jurisdiction.

11. Director's Update:

James McGill provided the schedule for the upcoming KTMPO meetings. Mr. McGill informed the TAC that KTMPO received the Texas Veteran's Commission Grant. The maximum ozone air quality readings for the month of June were 65 parts per billion (ppb) at the Temple station and 74 ppb at the Killeen station.

12. Member Comments: No Comments.

13. Adjourn: The meeting adjourned at 10:10am.

These meeting minutes were approved by TAC at their meeting on _____.

Uryan Nelson, KTMPO Director

Item #4

CY2025 KTMPO TAC and Policy Board Meeting Schedule

KTMPO TAC and Policy Board Meeting Schedule for CY2025

Included in the meeting packet is a proposed meeting schedule for CY2025.

- TAC typically meets on the 1st Wednesdays of the month
 - January was moved back a week due to New Years Day.
- Policy Board typically meets on the 3rd Wednesdays of the month.
 - September Policy Board will need to move up a week or back a week due to the 2025 AMPO Annual Conference.
- If state or national meetings require meeting dates to shift, staff will request the Policy Board to change the schedule.

TAC MEETING DATES			
OCTOBER	10/2/2024	JUNE	6/4/2025
NOVEMBER	11/6/2024	JULY	7/2/2025
DECEMBER	12/4/2024	AUGUST	8/6/2025
JANUARY	1/8/2025	SEPTEMBER	9/3/2025
FEBRUARY	2/5/2025	OCTOBER	10/1/2025
MARCH	3/5/2025	NOVEMBER	11/5/2025
APRIL	4/2/2025	DECEMBER	12/3/2025
MAY	5/7/2025		

TPPB MEETING DATES			
OCTOBER	10/16/2024	JUNE	6/18/2025
NOVEMBER	11/20/2024	JULY	7/16/2025
DECEMBER	12/18/2024	AUGUST	8/20/2025
JANUARY	1/22/2025	SEPTEMBER	9/10/2025 or 9/24/2025
FEBRUARY	2/19/2025	OCTOBER	10/15/2025
MARCH	3/19/2025	NOVEMBER	11/19/2025
APRIL	4/16/2025	DECEMBER	12/17/2025
MAY	5/21/2025		



September 11, 2024

Technical Advisory Committee

Agenda Item # 4

MEETINGS AND TRAINING	
Texas Municipal League (TML) Conference	October 9-11, 2024
NARC Annual Conference	February 9-12, 2025
National League of Cities (NLC) Annual Conference	March 10-12, 2025
AMPO Annual Conference	September 16-19, 2025

Action Needed: Consider recommending approval of the KTMPO TAC and Policy Board meeting schedule for CY2025.

FY 2025

KTMPO Meeting Calendar

TAC typically 1st Wednesday of Month

TPPB typically 3rd Wednesday of Month

October '24						
Su	M	Tu	W	Th	F	Sa
		1	2	3	4	5
6	7	8	9	10	11	12
13	14	15	16	17	18	19
20	21	22	23	24	25	26
27	28	29	30	31		

November '24						
Su	M	Tu	W	Th	F	Sa
					1	2
3	4	5	6	7	8	9
10	11	12	13	14	15	16
17	18	19	20	21	22	23
24	25	26	27	28	29	30

December '24						
Su	M	Tu	W	Th	F	Sa
1	2	3	4	5	6	7
8	9	10	11	12	13	14
15	16	17	18	19	20	21
22	23	24	25	26	27	28
29	30	31				

January '25						
Su	M	Tu	W	Th	F	Sa
			1	2	3	4
5	6	7	8	9	10	11
12	13	14	15	16	17	18
19	20	21	22	23	24	25
26	27	28	29	30	31	

February '25						
Su	M	Tu	W	Th	F	Sa
						1
2	3	4	5	6	7	8
9	10	11	12	13	14	15
16	17	18	19	20	21	22
23	24	25	26	27	28	

March '25						
Su	M	Tu	W	Th	F	Sa
						1
2	3	4	5	6	7	8
9	10	11	12	13	14	15
16	17	18	19	20	21	22
23	24	25	26	27	28	29
30	31					

April '25						
Su	M	Tu	W	Th	F	Sa
		1	2	3	4	5
6	7	8	9	10	11	12
13	14	15	16	17	18	19
20	21	22	23	24	25	26
27	28	29	30			

May '25						
Su	M	Tu	W	Th	F	Sa
				1	2	3
4	5	6	7	8	9	10
11	12	13	14	15	16	17
18	19	20	21	22	23	24
25	26	27	28	29	30	31

June '25						
Su	M	Tu	W	Th	F	Sa
1	2	3	4	5	6	7
8	9	10	11	12	13	14
15	16	17	18	19	20	21
22	23	24	25	26	27	28
29	30					

July '25						
Su	M	Tu	W	Th	F	Sa
		1	2	3	4	5
6	7	8	9	10	11	12
13	14	15	16	17	18	19
20	21	22	23	24	25	26
27	28	29	30	31		

August '25						
Su	M	Tu	W	Th	F	Sa
					1	2
3	4	5	6	7	8	9
10	11	12	13	14	15	16
17	18	19	20	21	22	23
24	25	26	27	28	29	30
31						

September '25						
Su	M	Tu	W	Th	F	Sa
	1	2	3	4	5	6
7	8	9	10	11	12	13
14	15	16	17	18	19	20
21	22	23	24	25	26	27
28	29	30				

FY 2025

KTMPO Meeting Calendar

October '25						
Su	M	Tu	W	Th	F	Sa
			1	2	3	4
5	6	7	8	9	10	11
12	13	14	15	16	17	18
19	20	21	22	23	24	25
26	27	28	29	30	31	

November '25						
Su	M	Tu	W	Th	F	Sa
						1
2	3	4	5	6	7	8
9	10	11	12	13	14	15
16	17	18	19	20	21	22
23	24	25	26	27	28	29
30						

December '25						
Su	M	Tu	W	Th	F	Sa
	1	2	3	4	5	6
7	8	9	10	11	12	13
14	15	16	17	18	19	20
21	22	23	24	25	26	27
28	29	30	31			

This page is intentionally left blank.

Item #5

**Resolution 2024-07 adopting CTCOG's
Title VI Plan**

Resolution 2024-07 Title VI Adoption

Background

Recipients of federal funding are required to adopt a Title VI Plan. The purpose of the plan is to ensure the entity’s programs, policies, and activities comply with various nondiscrimination laws and regulations to include Title VI of the Civil Rights Act of 1964. This federal law protects individuals, groups, and organizations from discrimination on the basis of race, color or national origin in federally assisted programs and activities. Since other nondiscrimination authorities have expanded the scope and range of Title VI application and reach (i.e. religion, sex, disability, age), reference to Title VI includes other provisions of federal statutes and related authorities to the extent that they prohibit discrimination in programs and activities receiving federal financial assistance.

History

KTMPO adopted a Title VI Plan in September 2014, and again in March 2018. This plan is to be updated every 3 years. The plan includes a nondiscrimination policy statement, identifies a Title VI Coordinator, provides a discrimination complaint form, and outlines remedial action.

Staff Recommendation

CTCOG adopted a Title VI Plan on July 25, 2024. As KTMPO’s fiscal agency, the processes and individuals referenced in the CTCOG Title VI Plan would be duplicated in a KTMPO specific plan. Given this, staff are recommending that KTMPO adopt CTCOG’s Title VI Plan for the MPO.

Resolution 2024-07 supporting adoption of CTCOG’s Title VI Plan and a copy of the CTCOG Title VI Plan are included in the meeting packet.

Action Needed: Consider recommending approval of Resolution 2024-07 Title VI adopting CTCOG’s Title VI Plan.



RESOLUTION NO. 2024-07

A RESOLUTION OF THE KILLEEN-TEMPLE METROPOLITAN PLANNING ORGANIZATION REGARDING THE 2024 TITLE VI PLAN

WHEREAS; the Killeen-Temple Metropolitan Planning Organization (KTMPO) is the designated MPO for the Killeen-Temple Metropolitan Area with responsibilities to perform regional transportation planning and programming, in cooperation with the Texas Department of Transportation (TxDOT); and

WHEREAS; Title VI of the Civil Rights Act of 1964 and U.S. Department of Transportation (USDOT) regulations (49 CFR, Part 21) require all recipients and sub-recipients of Federal transportation funds, such as the Killeen-Temple MPO, to establish and maintain a Title VI Program that carries out the regulations and integrates the activities and considerations outlined in the USDOT's Policy Guidance; and

WHEREAS; the Federal Transit Administration (FTA) issued Circular FTA 4702.1B, Title VI Requirements and Guidelines for FTA Recipients, on October 12, 2012 providing further guidance and instructions necessary to carry the USDOT Title VI policies; and

WHEREAS; it is the policy of the Killeen-Temple MPO to afford equal opportunity to all persons to the end that no persons in the United States shall, on the grounds of race, color, sex, disability, age or national origin, be excluded from participation in, be denied the benefits of, or be otherwise subjected to discrimination under any program or activity conducted by the Killeen-Temple MPO, whether or not federally funded; and

WHEREAS; the Killeen-Temple MPO, furthermore, intends to ensure the full and fair participation by all potentially affected communities in the transportation decision-making process; avoid, minimize, or mitigate disproportionately high and adverse human health or environmental effects, including social and economic effects; and

WHEREAS; the Killeen-Temple MPO desires to adopt the Central Texas Council of Government's Title VI Plan as the Title VI Plan for the MPO region, developed through interagency coordination in conformance with applicable federal and state requirements; and

NOW, THEREFORE, BE IT RESOLVED that the Killeen-Temple MPO hereby approves the Central Texas Council of Government's Title VI Plan as the Title VI Plan for the MPO region.

PASSED AND ADOPTED on this 18th day of September 2024 at a regular meeting of the Killeen-Temple Metropolitan Planning Organization Transportation Planning Policy Board meeting which was held in compliance with the Open Meetings Act, Texas Government Code, 551.001, *et seq.*, and at which meeting a quorum was present and voting.



ATTEST:

Judge Roger Miller, Chair

Uryan Nelson, KTMPO Director

Item #6

**Resolution 2024-08 proclaiming October
2024 as Pedestrian Safety Month**

Resolution 2024-08 proclaiming October 2024 as Pedestrian Safety Month

Background

October 2024 has been declared National Pedestrian Safety Month by the National Highway Traffic Safety Administration, emphasizing the importance of protecting pedestrians on our roads. In addition, October is recognized as International Walk to School Month, with key events such as Walk to School Day on October 2, 2024, and Walk & Roll to School Day on October 9, 2024, promoting safe, healthy, and environmentally -friendly transportation for students.

Active transportation—such as walking and biking—not only promotes health and sustainable forms of transportation but also depends on responsible behavior from all road users and requires improved infrastructure to ensure safety. The resolution highlights the critical need for safe infrastructure, including sidewalks, bike networks, crosswalks, pedestrian signals, and traffic-calming measures to protect pedestrians and cyclists.

Included in the meeting packet is Resolution 2024-08, which proclaims October 2024 as Pedestrian Safety Month in the KTMPPO region. This resolution will be presented to the KTMPPO Transportation Planning Policy Board at their September meeting. KTMPPO encourages all regional cities to support and promote these efforts, while urging all road users to actively contribute to a safer environment for pedestrians and cyclists.

Action Needed: Consider recommending approval of Resolution 2024-08 proclaiming October 2024 as Pedestrian Safety Month.



RESOLUTION NO. 2024-08

**A RESOLUTION OF THE KILLEEN-TEMPLE METROPOLITAN PLANNING ORGANIZATION
DECLARING OCTOBER 2024 AS NATIONAL PEDESTRIAN SAFETY MONTH**

WHEREAS; the National Highway Traffic Safety Administration (NHTSA) has declared October 2024 as National Pedestrian Safety Month; and

WHEREAS; October 2024 is also recognized as International Walk to School Month, with October 2, 2024, designated as Walk to School Day, and October 9, 2024, designated as Walk & Roll to School Day; and

WHEREAS; these designations emphasize the critical importance of protecting our most vulnerable road users and encouraging safe, healthy, and environmentally friendly forms of active transportation; and

WHEREAS; between 2018-2022 in the KTMPO region fatal and serious injury crashes involving pedestrians have doubled with 51 total fatal crashes and 80 total serious injury crashes over that five year period; and

WHEREAS; National Pedestrian Safety Month and International Walk to School Month highlight the need for safer road users, speeds, and vehicles, more effective post-crash care, and improved infrastructure to reduce injuries and fatalities among pedestrians; and

WHEREAS; the availability of safe, accessible, and well-maintained pedestrian infrastructure, including sidewalks, crosswalks, pedestrian signals, and traffic calming measures, is essential for reducing crashes involving pedestrians and promoting more active transportation in our communities; and

WHEREAS; pedestrian safety is a shared responsibility that requires the commitment of all road users and policymakers to ensure our streets are safe for everyone; and

NOW, THEREFORE, BE IT RESOLVED that the Killeen-Temple Metropolitan Planning Organization hereby declares October 2024 as National Pedestrian Safety Month in the KTMPO region.



BE IT FURTHER RESOLVED that the Killeen-Temple Metropolitan Planning Organization supports efforts to improve pedestrian infrastructure and encourages all road users to be vigilant, obey traffic laws, and actively work to create a safer environment for pedestrians.

PASSED AND ADOPTED on this 18th day of September 2024 at a regular meeting of the Killeen-Temple Metropolitan Planning Organization Transportation Planning Policy Board, which meeting was held in compliance with the Open Meetings Act, Texas Government Code, 511.001, *et seq.*, at which meeting a quorum was present and voting.

ATTEST:

Judge Roger Miller, KTMPO TPPB Chair

Uryan Nelson, KTMPO Director

Item #7

**Updated September 2024 SS4A Project
Listing**

SS4A Project Listing

Background

CTCOG and KTMPO have been jointly developing the Central Texas Roadway Safety Action Plan with a planning grant from the USDOT Safe Streets and Roads for All (SS4A) program. The Central Texas Roadway Safety Action Plan will identify and prioritize safety-focused project and policy recommendations that are intended to reduce fatalities and serious injuries on Central Texas roadways. Kimley Horn is assisting in plan development, project identification, and selection. Plan development began in September 2023 and has included extensive safety data analysis, stakeholder outreach, and public engagement so far. From this initial input, Kimley Horn, CTCOG, and KTMPO have identified approximately 109 safety project opportunities across the region, as well as numerous policy-focused opportunities.

Project Selection

As part of plan development, CTCOG and KTMPO will assist member agencies in identifying high-impact projects and supporting preliminary project development so that agencies can submit these project opportunities for potential grant funding. Based upon several rounds of data review and agency feedback, Kimley Horn, CTCOG, and KTMPO identified project opportunities and prepared recommendations for high-impact projects that align with stakeholder feedback and would be expected to score well for SS4A Implementation grants, TxDOT Highway Safety Improvement Program (HSIP) Off-System grants, or other similar state and federal funding programs.

Projects identified for the SS4A Implementation track were selected because they each would include FHWA-approved safety countermeasures, are located along corridors with a high fatal and serious injury crash rate and are also located in underrepresented communities as defined by USDOT. Projects identified for the HSIP Off-System track were selected because they each would include TxDOT-approved safety countermeasures, are located along off-system corridors with multiple fatal or injury crashes over the analysis period (2018-2022) and are expected to address crash types that TxDOT has prioritized for the region, including roadway departure, intersection, and pedestrian crashes. Projects identified for other grant programs were selected based on tying individual stakeholder needs to other relevant grant opportunities so that all stakeholders who have met with CTCOG and KTMPO throughout the plan development process so far would have an opportunity to receive continued project development support.

Included in the meeting materials is the CTCOG SS4A Project Matrix for September 2024. The project matrix summarizes relevant data about all 109 identified projects and the reasons for their selection for various projects and grant application development pathways.

Action Needed: Consider recommending approval of the updated September 2024 SS4A Project Listing.

Central Texas Roadway Safety Action Plan

Project Development Recommendations (Round 2)
September 2024



1

1

Grant Pathway Project Opportunities

SS4A Implementation Grant	HSIP Off-System Grant
<p>On-System & Off-System</p> <ul style="list-style-type: none"> High K/A crash rate Includes FHWA proven safety COUNTERMEASURES Project cost is HIGH (\$2.5M+) 	<p>Off-System</p> <ul style="list-style-type: none"> High K/A/B crash rate Project cost is LOW to MODERATE (\$200K-\$2M)
Corridor	
<ul style="list-style-type: none"> Project is within EQUITY FOCUS AREA 	<ul style="list-style-type: none"> Includes HSIP focused COUNTERMEASURES
Spot Location/Intersection	
<ul style="list-style-type: none"> Intersection is OPERATIONALLY COMPLEX Project is within EQUITY FOCUS AREA 	<ul style="list-style-type: none"> Includes HSIP focused COUNTERMEASURES related to <i>intersection/pedestrian</i> safety
Systemic	
<ul style="list-style-type: none"> Majority of locations within EQUITY FOCUS AREA 	<ul style="list-style-type: none"> Includes HSIP focused COUNTERMEASURES that target <i>intersection, run-off-the-road, and/or pedestrian</i> crashes.

2

2

SS4A Implementation Project Opportunities

Initial projects identified in March 2024

- Rancier Avenue/FM 439 – Killeen, TX, Bell County
N Fort Hood to 439 Loop (6 miles) : 8 K Crashes, 16 A Crashes
 Potential Project Details:
Road Diet, Pedestrian Improvements
- S 31st St/FM 1741 – Temple, TX, Bell County
Avenue H to FM 93 (5 miles): 2 K Crashes, 19 A Crashes
 Potential Project Details:
Traffic Calming, Road Width Management, Access Management
- US 79 – Rockdale, TX, Milam County
Western Hills to Wilcox St (2.5 miles) : 2 K Crashes, 8 A Crashes
 Potential Project Details:
Pedestrian Crossings, Traffic Calming, Vulnerable User Protection

3

3

SS4A Implementation/Demonstration Project Opportunities

Additional projects identified in August 2024

- US 281 – Hamilton County
Near Honey Creek (Hico/Hamilton) and at US 84 (Evant): 5 A Crashes
 Potential Project Details:
Enhanced Signage and Striping, No Passing and Intersection Warning
- US 84 – Goldthwaite, TX, Mills County
Loop 15 to US 183: 3 K Crashes, 1 A Crash
 Potential Project Details:
Vertical and Horizontal Curve Improvements, Interchange grade separation, acceleration lanes
- Taylor Valley Rd at FM 93 (East 6th Ave) – Belton, TX, Bell County
Intersection and Vicinity: 3 A Crashes
 Potential Project Details:
Intersection Reconfiguration, Access Management

4

4

HSIP Off-System Project Opportunities

Initial projects identified in March 2024

Old Nolanville Rd – Nolanville, TX, Bell County

Curve N of Nolan Creek, S of US 190 (0.5 mile): 3 B Crashes

Potential Project Details:

Roadway Departure: Rumble Strips

Sparta Rd – Belton, TX, Bell County

W of FM 439 to where segment becomes Water Works Rd (1.2 miles): 1 K Crash, 5 A Crashes, 2 B Crashes

Potential Project Details:

Roadway Departure: Enhance delineation, add shoulders

Avenue H – Temple, TX, Bell County

31st St to 3rd St (1 mile): 1 K Crash, 6 A Crashes, 17 B Crashes

Potential Project Details:

Vulnerable Users: Traffic signal improvements, improved bicycle and pedestrian facilities

25th St – Temple, TX, Bell County

W Ave M to Adams Ave (1 mile): 3 A Crashes, 3 B Crashes

Potential Project Details:

Intersections, Vulnerable Users: Improved bicycle and pedestrian facilities, road diet

5

5

HSIP Off-System Project Opportunities

Additional projects identified in August 2024

Belton Ave and San Gabriel St – Rockdale, TX, Milam County

Belton Ave from Scarborough St to San Gabriel St; San Gabriel St from Belton Ave to US 79: 3 A Crashes, 1 B Crash

Potential Project Details:

Intersection: Signing and striping improvements, traffic calming

CR 215 at CR 202 – near Cameron, TX, Milam County

Intersection and Vicinity: 3 B Crashes

Potential Project Details:

Intersection: Signing and striping improvements, traffic calming

CR 3300 – Lampasas County

Juanita Cove to Binnion Creek (north of Kempner): 2 B Crashes

Potential Project Details:

Roadway Departure: Curve signing and striping, edge treatments

CR 3010 – Lampasas County

CR 3011 to Sulphur Creek (east of Lampasas): 3 B Crashes

Potential Project Details:

Roadway Departure: Curve signing and striping, edge treatments

6

6

HSIP Off-System Project Opportunities

Additional projects identified in August 2024

Fuller Ln – Harker Heights, TX, Bell County

FM 3481 to Tye Valley Rd: 2 B Crashes

Potential Project Details:

Roadway Departure: Signing and striping improvements, traffic calming, intersection approach treatments

Featherline Drive at Chaparral Road – Killeen, TX, Bell County

Intersection and Vicinity: 5 B Crashes

Potential Project Details:

Intersection: Turn lane additions, traffic signal, pedestrian improvements

7

Item #8

FY25-28 TIP and 2050 MTP Amendment

**FY25-28 Transportation Improvement Plan (TIP) and
2050 Metropolitan Transportation Plan (MTP) projects**

TIP Background

The Transportation Improvement Program (TIP) is a 4-year transportation planning document that includes a detailed listing of projects reasonably expected to begin within a four-year period. The current TIP covers FY25-FY28. Projects included in the TIP must be consistent with the MTP and are chosen based on regional priority and available funding. An amendment to a TIP is not completed until the change has also been included in the STIP—Statewide Transportation Improvement Program.

MTP Background

The Metropolitan Transportation Plan (MTP) is the 25-year long range planning document for KTMP. The 2050 MTP includes a short and long-range prioritized project listing incorporating projects expected to be funded within the document’s 25-year planning horizon. The project listing is fiscally constrained based on the projected funding the MPO expects to receive in the 25-year planning period. The document also lists regionally significant unfunded projects. Projects must be included in the funded section of the MTP in order to receive state or federal funding.

Amendments to the FY25-28 TIP and 2050 MTP

MPO ID	Project Name	Proposed Amendment
B40-07a	Connell Street Reconstruction Phase 1	Add New TIP Project
B40-08	Sparta Road SUP	Add New TIP Project
C50-01	Ashley Drive Connection	Add New TIP Project
D50-02	Front Ave Downtown Collector	Add New TIP Project
H30-05c	Warriors Path Upgrade Phase 3	Add New TIP Project
H50-04a	FM 3423 (Indian Trail Drive) Sidewalk Phase 1	Add New TIP Project
N40-06	Nolanville Railroad Crossing Safety	Add New TIP Project
N40-11	Nolan Creek Off System Trail	Add New TIP Project
T40-13b	Georgetown Railroad Trail Phase 2	Add New TIP Project
T50-07	Cedar Road Safety Crossing	Add New TIP Project
B45-13	E Central Ave Bridge	Revised Funding Amounts
K30-13a	Chaparral Road Phase 1a	Updated Project Limits and Let Date & Revised Funding Amounts
W35-01 (2)	US 190 Bypass	Revised Funding Amounts

Additional Notes

On May, 15, 2024, Policy Board approved the 2023 Project Call Funding Scenario 7, which included five projects to be funded by CAT 2: Metropolitan and Urban Corridor Projects. These projects are listed below:

- C50-04d - BUS 190 Phase 4
- C45-01 - Fort Cavazos Access Ramps
- H40-03 - FM 3481 @ Chaparral Road
- T35-36a - Veterans Memorial Blvd Enhancements
- W40-04b - Loop 121 Phase 2

These projects cannot be incorporated into the TIP or amended within this quarterly amendment. The listed projects were not included in the FY2025 Unified Transportation Program (UTP). Once these projects are incorporated into the UTP, they will be eligible for inclusion or amendments within the TIP.

Action Needed: No action needed; for discussion only.

KTMPO Short Range Funded Projects (FY25-28 TIP)

Category 2

KTMPO ID	CSJ Number	Project Name	Project Limits	Project Description	Project Ranking	Estimated Cost	Estimated Let Date	Funding Category
C50-04d	N/A	BUS 190 Phase 4	From Robertson Ave to E Ave D	Remove two-way shared left turn lane and construct a raised median. Construct an 11' shared use path and 6' sidewalk.	10	\$ 10,133,000	2025	2M
T35-36a	0320-01-074	Veterans Memorial Blvd Enhancements	From Avenue M to Avenue U	Widen from 4 lane undivided to 4 lane divided roadway with a curb & gutter, and hike & bike trails to incorporate multi-modal design	5	\$ 15,000,000	2026	2M, 10
W35-01	0231-01-003 0231-02-067	US 190 Bypass	0.6 mi W of FM 2657 to US 190 W of Clarke Rd	Widen from two lane to four lane divided highway and construct interchanges.	3	\$ 127,975,830	2026	2M
W40-04b	N/A	Loop 121 Phase 2	From US 190/IH 14 to IH35	Widen from 2 to 4 lane divided roadway with raised median, 10' SUP on the north and east side, 6' sidewalk on the south and west side	6	\$ 21,280,000	2027	2M
H40-03c	3409-01-011	FM 3481 @ Chaparral Road	0.3 mi N of Chaparral Road to 0.3 mi S of Chaparral Road	Construct sidewalks along both sides of FM 3423 (Indian Trail Drive) from 0.3 mi. S of IH-14 (the Plaza) to 0.3 mi. N of IH-14 (Mcdonalds).	27	\$ 6,678,325	2028	2M, 3LC
C45-01	3623-01-004	Fort Cavazos Access Ramps	From Old Georgetown Rd to BNSF Lampasas Line	Construct an entrance ramp from SH 9 on to W Tank Destroyer Blvd and an exit ramp from SH 9 on to Old Georgetown Rd.	11	\$ 11,822,489	2028	2M

Category 7

KTMPO ID	CSJ Number	Project Name	Project Limits	Project Description	Project Ranking	Estimated Cost	Estimated Let Date	Funding Category
A45-02	0909-36-191	HCTD Bus Replacement	Hill Country Transit to Killeen UZA - Four, Temple UZA - Two	Purchase buses to provide transportation	N/A	\$ 2,354,957	2025	7

C50-01	N/A	Ashley Drive Connection	From Concord Drive to FM 116 (N. 1st Street)	Extend Ashley Dr. to connect to FM 116 by constructing a 2-way, 4-lane, undivided street with sidewalks on both sides. Design and construct an intersection at FM 116.	5	\$ 1,267,000	2025	7
H30-05b	0909-36-171	Warrior's Path Phase 2	FM 2410 (E Knights Rd) to Pontotoc Trace	Upgrade Warriors Path by adding a left turn lane, reconstructing the curb & gutter, and adding a 6 ft sidewalk on the west side of the road.	36	\$ 5,455,014	2025	7
N40-06	N/A	Railroad Crossing Safety	From Pleasant Hill to Jackrabbit	Project includes all needed repairs at the Nolanville Railroad Crossing from Pleasant Hill Rd and Jackrabbit Rd to include signal improvements, street widening, and track leveling.	10	\$ 731,910	2025	7
S45-01	0909-36-183	Royal St Improvements	Smith Branch Rd to FM 2286 (Main St)	Pulverize the existing asphalt, stabilize the remaining base and apply two inch HMA surface along Royal Street from Smith Branch Rd to FM 2268; install ribbon curb on both sides of the road and sidewalk on one side of the road	46	\$ 2,266,255	2026	7
B40-07a	N/A	Connell Street Reconstruction Phase 1	Loop 121 to 0.3 miles between Huey Rd and Laila Ln	Widen Connell St from Loop 121 to 0.3 miles between Huey Rd and Laila Ln from 2 to 4 lanes with a 5' sidewalk.	12	\$ 4,695,000	2027	7
B45-02	0015-05-051 0015-18-007	E 6th Ave Sidewalk	SH 317 (Main St.) to IH-35	Construct 5 ft sidewalks along both sides of E 6th Ave (FM 93) from SH 317 (Main St) to FM 817 (Waco Rd) to IH-35.	2	\$ 3,516,714	2027	7
T40-13b	N/A	Georgetown Railroad Trail Phase 2	From Leon River (City Limits) to S 31st St (FM 1741)	Construct 10 foot wide hike/bike trail along railroad right-of-way and renovate historic MK&T Truss Bridge	7	\$ 3,500,000	2027	7
D50-02	N/A	Front Ave Downtown Connector	From E. Main St. to Settlers Point Plaza	Reconstruct Front Ave between E Main St and Settlers Point Plaza as a 2-lane asphalt roadway with curb and gutter; add a 10-foot wide shared use path and reconstruct the existing culvert.	15	\$ 1,490,630	2028	7
H30-05c	N/A	Warriors Path Upgrade Phase 3	Old Nolanville Road to Nolan Middle School	Upgrade Warriors Path between Nolan MS and Old Nolanville Road by adding a left turn lane, curb & gutter, and sidewalks; add a traffic signal at the Old Nolanville Rd intersection.	11	\$ 5,500,000	2028	7
K30-13a	0909-36-175	Chaparral Rd Phase 1A	Trimmier Rd to E Trimmier Rd	Widen Chaparral Rd between Trimmier Rd and E Trimmier Rd from 2 lanes to 4 lanes with a continuous center turn lane. Add 8 ft bicycle lane and 5 ft sidewalk or Shared Use Path on both sides of the road.	4	\$ 55,079,450	2028	7

Category 9 TAP

KTMPO ID	CSJ Number	Project Name	Project Limits	Project Description	Project Ranking	Estimated Cost	Estimated Let Date	Funding Category
R45-04	0909-36-202	Morgan's Point Resort TA Path	Lake Belton HS to Sobrante Rd	Construct a shared use path (SUP) along FM 2483 from Lake Belton HS to Morgan's Point Rd and along Morgan's Point Rd from FM 2483 to Sobrante Rd; add crosswalk at intersection of FM 2483 and Morgan's Point Rd.	N/A	\$ 3,848,115	2025	9 TAP
R45-02	0909-36-200	Holland Downtown Pedestrian Improvements	Front St to Lexington St	The project will construct 12-foot wide sidewalks along W. Travis St from Front St to Lexington St. The project will include ADA curb ramps, crosswalks, lighting and signage.	N/A	\$ 1,663,070	2025	9 TAP
R45-01	0909-36-188	Bartlett Elementary Safe Routes to School	Robinson St to N Evie St, south to Bell St	Construct approximately 2,050 linear ft of 6 ft wide reinforced concrete sidewalk with crosswalk, 2 ADA curb ramps and signage to cross SH 95. Additional signage and 5 crosswalks with 10 ADA curb ramps will be added to other local cross streets.	N/A	\$ 835,054	2025	9 TAP
H50-04a	N/A	FM 3423 (Indian Trail Drive) Sidewalk Phase 1	0.3 mi. S of IH-14 to 0.3 mi. N of IH-14	Construct sidewalks along both sides of FM 3423 (Indian Trail Drive) from 0.3 mi. S of IH-14 (the Plaza) to 0.3 mi. N of IH-14 (Mcdonalds).	8	\$ 1,210,000	2026	9TAP
R45-03	0909-36-201	Little River-Academy School & Neighborhood Connector	Lamar St to SH 95	Construct more than a mile of 8ft wide sidewalk along north side of FM 436 (W. Main St) between Lamar St. and SH 95; add multiple new crosswalks, ADA ramps, and new signange	N/A	\$ 4,127,817	2026	9 TAP
S45-07	0909-36-203	Village of Salado Mill Creek Dr Downtown Connector	N Chisolm Trail to N. Main St	The project will construct 6ft wide sidewalk along Mill Creek Dr from Chisolm Trail to the existing sidewalk at N Main St. The project will also include ADA curb ramps and signage	N/A	\$ 1,080,172	2026	9 TAP
B40-08	N/A	Sparta Road SUP	Sparta Rd at Tiger Dr to Dunn's Canyon Rd ending at existing sidewalk on Dunn's Canyon	Construct a protected right-turn lane at Belton ISD and Loop 121 and a 10-foot SUP beginning at Sparta Road and Tiger Drive, extend westward on Sparta Road into Chisholm Trail Park walking path that is parallel to Dunn's Canyon Road and will end approximately 300 feet from the park entrance on Dunn's Canyon Road that connects in with existing shared used path.	1	\$ 845,000	2027	9TAP
T50-07	N/A	Cedar Road Safety Crossing	Cedar Road to Cypress Creek Apartments	Install pedestrian-activated HAWK traffic signal and crosswalk	17	\$ 200,000	2027	9TAP

N40-11	N/A	Nolan Creek Off System Trail	Bridge on Old Nolanville Road to Main Street	Construct a 1.23 mile 10 ft. multi-use pedestrian trail bordering Nolan Creek. Connects to N40-03 Old Nolanville Road Bridge Expansion Project, HOP Bus Stop & US 190/14 Evacuation Corridor.	20	\$ 3,250,000	2028	9TAP	
Category 10 CR									
KTMO ID	CSJ Number	Project Name	Project Limits	Project Description	Project Ranking	Estimated Cost	Estimated Let Date	Funding Category	
A45-03	0909-36-197	HCTD Micro Transit Technology	Hill Country Transit	Capital expenditures for technology, new fleet types, facilities planning, and wayfinding signage for transition to new Micro Transit services	N/A	\$ 1,136,166	2025	10 CR	
S45-03	0909-36-187	Williams Road Sidewalks	FM 2484 to W Village Rd	Construct ADA accessible sidewalks adjacent to Williams Rd from FM 2484 to W Village Rd.	19	\$ 769,584	2025	10 CR	
K45-03	0909-36-185	W Rancier Ave	Ft Hood St (SH 195) to W S Young Dr	Construct 6 ft wide concrete sidewalk, pedestrian signals, ADA ramps and crosswalks along W Rancier Ave.	1	\$ 3,853,727	2026	10 CR	
T40-13a	0909-36-173	Georgetown Railroad Trail Phase 1	S 31st St (FM 1741) to 0.04 mi. E of S 5th St	Construct 10 ft wide hike and bike trail along the old Georgetown Railroad route between 31st St and 5th St.	3	\$ 2,336,487	2026	10 CR	
Other									
10	CSJ Number	Project Name	Project Limits	Project Description	Project Ranking	Estimated Cost	Estimated Let Date	Funding Category	
B45-13	0909-36-192	E Central Ave Bridge Replacement	E Central Ave Bridge @ Nolan Creek to Spring ST	Remove the E Central Ave bridge over Nolan Creek. Extend Spring St east and construct new bridge over Nolan Creek; reconnect to Central Ave on east side of the creek.	N/A	\$ 6,250,000	2025	10	
K45-05	5000-00-189	Killeen NEVI Project	2511 Trimmier Rd, Killeen, Texas 76542	Install 4 Direct Fast Charge ports within one mile of the Electric Alternative Fuel Corridors (IH 14)	N/A	\$ 1,202,800	2025	10 NEVI	

This page is intentionally left blank.

Item #9

FY2025 UTP Funding Update

FY2025 Unified Transportation Program Funding (UTP)

Background

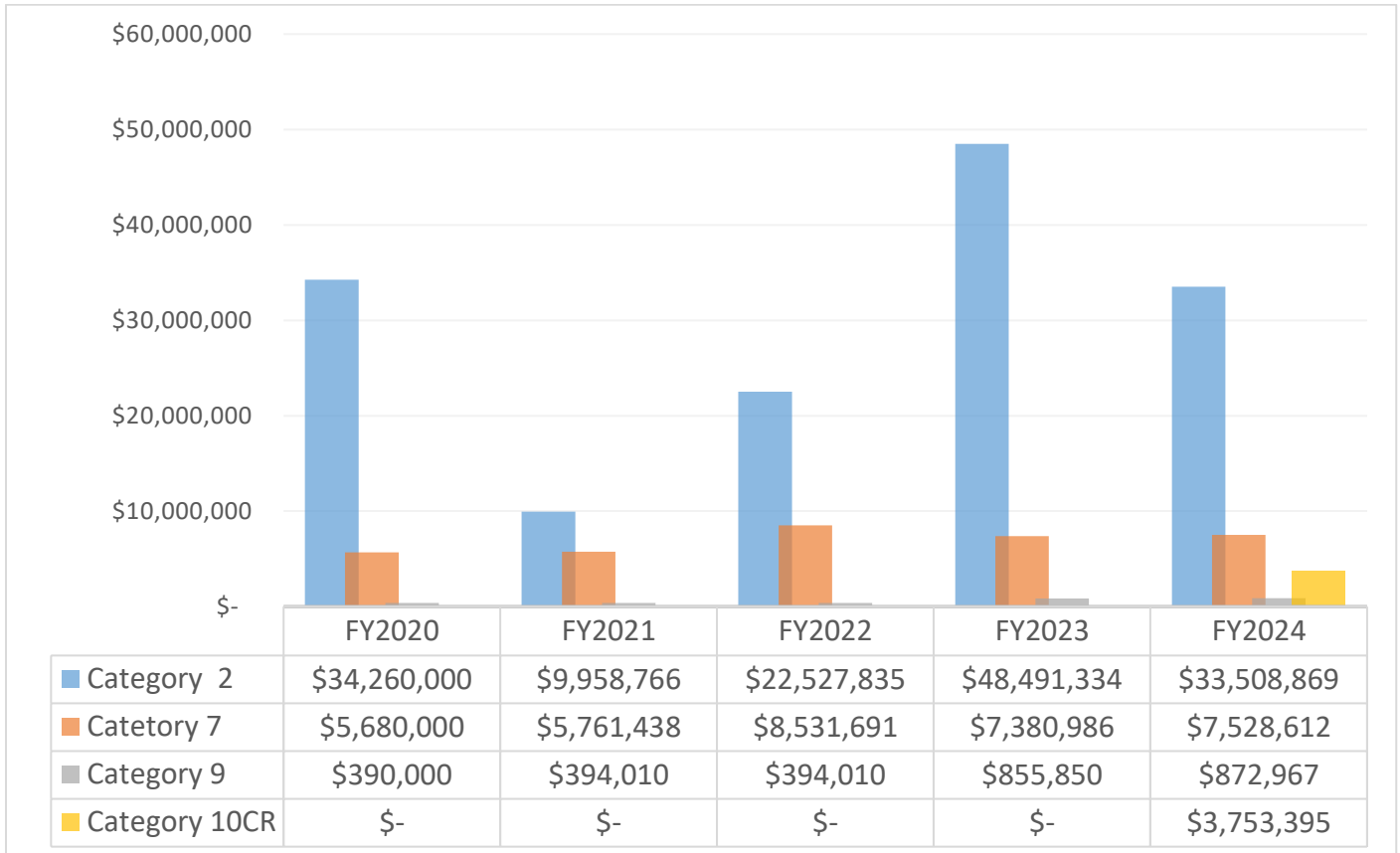
The UTP is the Texas Department of Transportation’s (TxDOT’s) 10-year plan that guides the development of transportation projects across the state. Organized into 12 funding categories, with each one addressing a specific type of work, the UTP authorizes the distribution of construction dollars expected to be available over the next 10 years.

KTMPO receives funding through several different TxDOT Funding Categories and utilizes these estimates to develop possible funding scenarios.

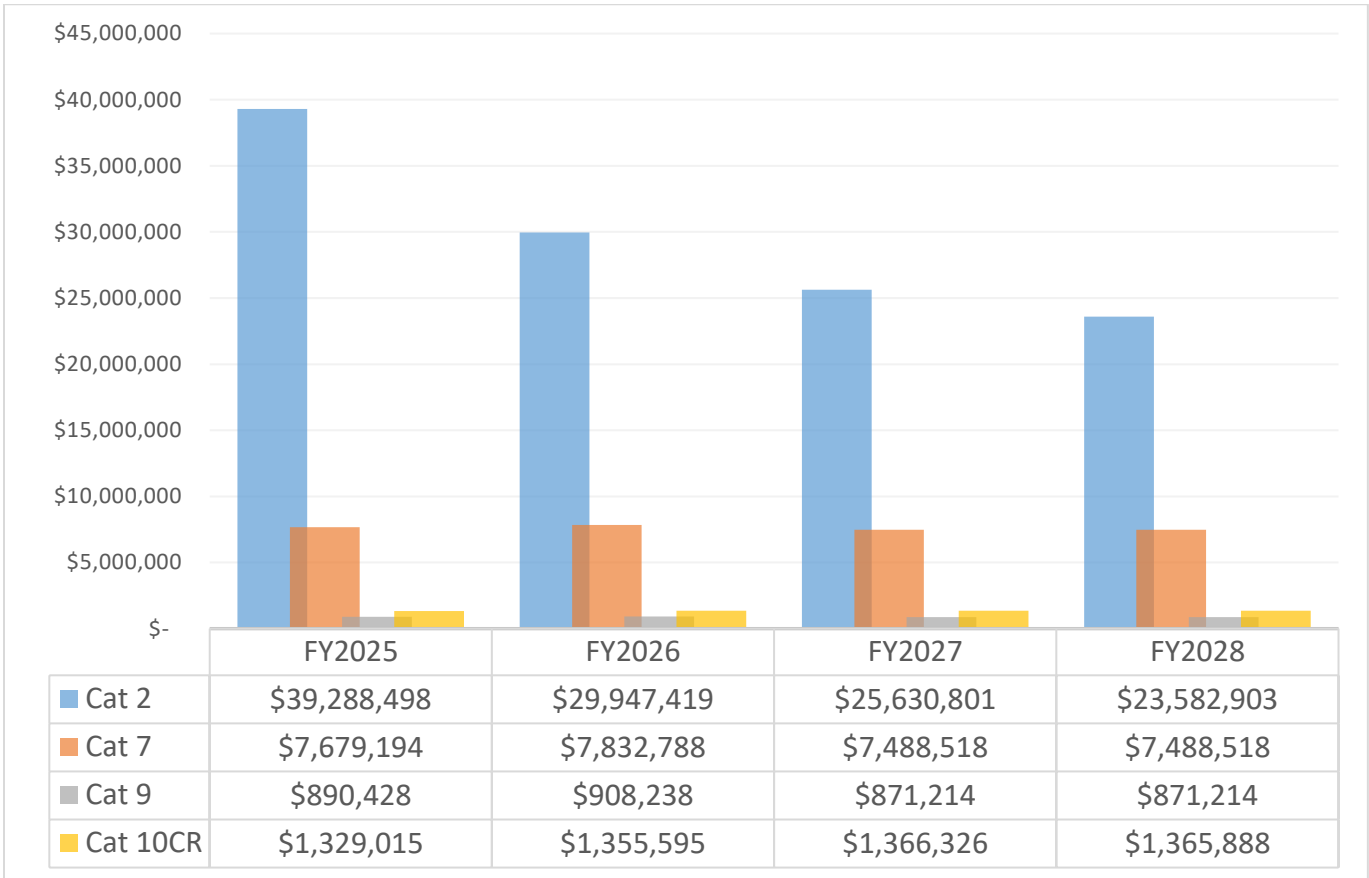
Funding Sources:

- CAT 2: Metropolitan and Urban Corridor Projects
- CAT 7: Metropolitan Mobility & Rehabilitation
- CAT 9: Transportation Alternatives Program
- CAT 10CR: Carbon Reduction

Below is a KTMPO Historical Funding Overview from FY2020 to FY2024:



Below are the KTMPO projected planning allocations from the FY2025 for FY2025 to FY2028, along with the funding distribution for KTMPO projects during this period:



FY25-28 Funding		Cat 2	Cat 7	Cat 9	Cat 10
	Carry Over	\$ -	\$ 18,328,682	\$ 2,011,710	\$ -
	Budget	\$ 118,449,621	\$ 30,489,018	\$ 3,541,094	\$ 5,416,824
	Programmed	\$ 64,170,000	\$ 18,773,166	\$ -	\$ 5,618,552
	Available	\$ 54,279,621*	\$ 30,044,534	\$ 5,552,804	\$ -\$201,728

Action Needed: No action needed; for discussion only.

This page is intentionally left blank.

Item #10

Public Comment

Public Comment

KTMPPO has been collecting public comments received online, via emails, public hearings, meetings, social media accounts, web maps and other forms of communication. Staff bring these to the TAC and TPPB on a regular basis to ensure the MPO boards are aware of public concerns and have the opportunity to respond accordingly. Public input received through the previous month is included in meeting packet.

Public Comment Log				
Date	Means of Public Comment	Public Comment	Public Comment Topic	Jurisdiction
7/11/2024	Website & Email	1. Metropolitan Transportation Plan - Belton Texas 2. I do not have a remembrance of contacting you! Subject not misunderstood. What item is addressed is questionable? Bell County Citizen.	Roadway/ Highway Project	City of Belton
7/24/2024	Paper	I was wondering when all the noise in the vehicles outside was going to stop? Worried about the safety of our citizens. They were band from the county. There is a difference, by the way, I don't own a car. This has gone on for the past two years.	General	Other
8/15/2024	Facebook Thread Dialogue	1. Why has Chaparral been pushed back another four years? It's a county road that had funds pledged to it by Killeen, HH and the county I believe. There was an infrastructure bill with trillions in it. Didn't anyone think that could be a source of funding? Five more years of a dangerous road with 3750 houses going in on the south side and now two schools on it. This is very, very, very poor. 2. Killeen-Temple Metropolitan Planning Organization Thank you for your reply. Commissioner Whitson said today that Killeen is the hold up. He said it in response to a Killeen Daily Herald	Safety	City of Killeen Bell County

		<p>Opinion piece. Any truth to that? It all looks to me like government incompetence that's now gonna go on for almost 20 years.</p> <p>3. You say the 10 and 16 million dollars can only be used for construction. Is there not an exception to policy based on danger to the public? Featherline and Chaparral has had 16 accidents in the last year. Doesn't that factor into decision making and allocation of resources? Has anyone presented a case to the decision or policy makers for an exception? It would be an outright crime for people to have to die (as they did at the intersection of Chaparral and SH195 at least three that I can remember) just because of some policy that can be overridden simply by presenting facts.</p>		
8/21/2024	Website	How will the development of the roadway affect my property and the property surrounding me?	Roadway/ Highway Project	City of Troy

Action Needed: No action needed; for discussion only.

This page is intentionally left blank.

Item #11

Directors Update

Director's Update

a) Listed below are the upcoming KTMPO meetings:

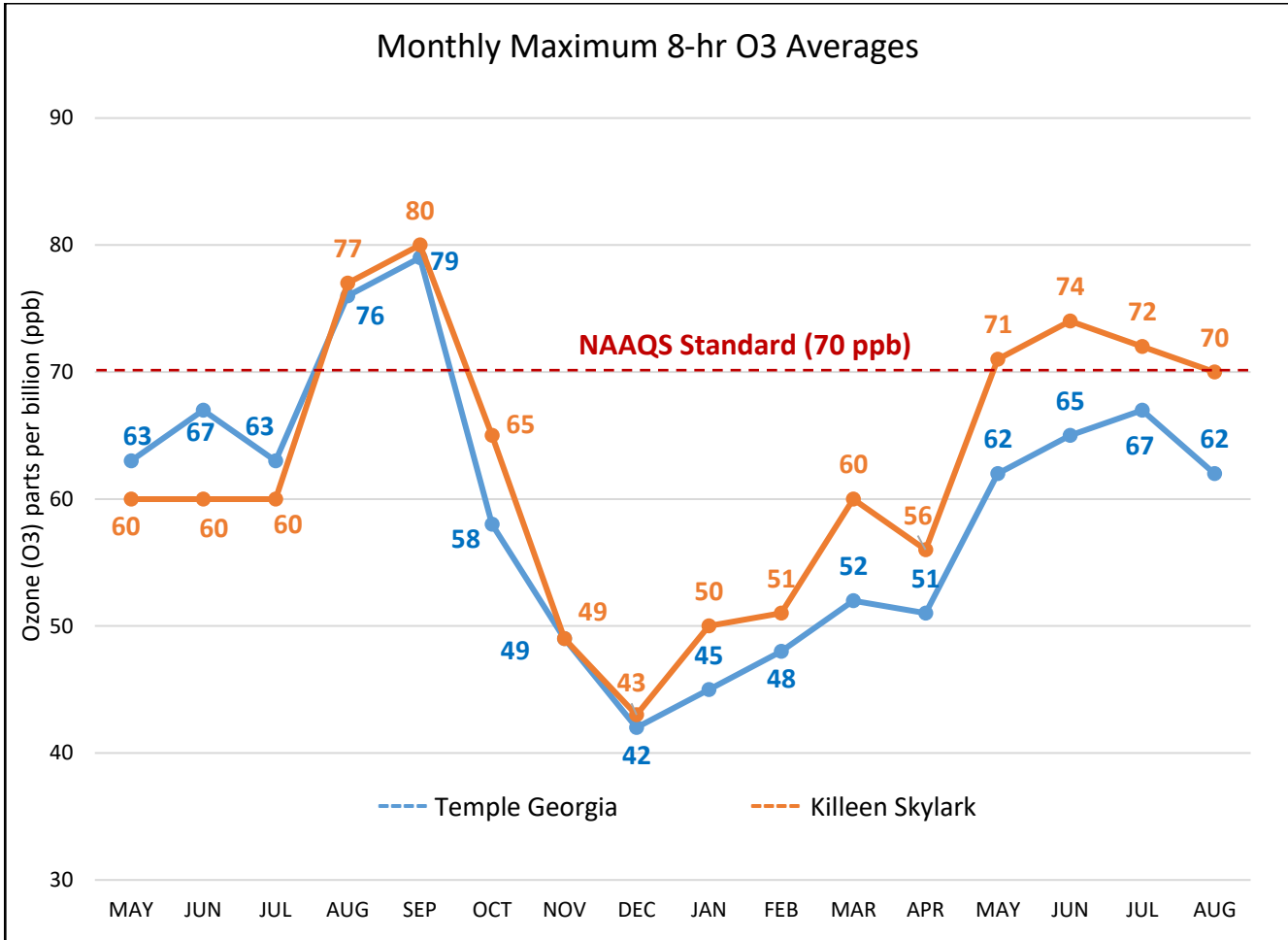
- September 11, 2024 – Bicycle Pedestrian Advisory Committee **@2:30pm**
- September 18, 2024 – Transportation Planning Policy Board
- October 2, 2024 – Technical Advisory Committee
- October 16, 2024 – Transportation Planning Advisory Committee
- November 6, 2024 – Technical Advisory Committee
- November 20, 2024 – Transportation Planning Policy Board

All meetings are scheduled for 9:30am at the Central Texas Council of Governments offices in Belton, Texas, unless otherwise noted (i.e. – electronic meeting).

b) Other Updates:

- TEMPO September 2024 Executive Director's Meeting Update

c) Air Quality



Compliance with EPA Ozone			3-year average (Calculated on September 1, 2024)	
Standard: 4th Highest Annual Value				
	2022	2023	2024*	
Temple	67	76	61	68
Killeen	69	76	70	72

Action Needed: No action needed; for discussion only.

KTMPO Meeting Attendance

KTMO TPPB Meeting Attendance

Entity	Name	Date Appointed	10/25/2023	11/15/2023	12/13/2023	1/24/2024	2/21/2024	3/20/2024	4/17/2023	5/15/2024	6/19/2024	7/24/2024	8/21/2024	9/18/2024
Belton	Mayor David Leigh	1/14/2020	M	Meeting Canceled	M	P	M	M	M	M	Meeting Canceled	M	Meeting Canceled	
Copperas Cove	Councilmember Fred Chavez	1/24/2023	-		-	M	M	M	P	P(O)		M		
Harker Heights	Mayor Michael Blomquist	5/16/2023	P		M	M	M	M	P	M		P		
Killeen	Councilmember Riakos Adams	7/25/2022	M		M	M	M	M	-	M		M		
Killeen	Councilmember Ramon Alvarez	7/25/2022	-		-	M	-	M	M	M		M		
Killeen	Councilmember Joseph Solomon	9/6/2023	-		/	/	/	/	/	/		-		
Temple	Mayor Tim Davis	8/15/2013	P		P	M	M	P	M	M		M		
Temple	Councilmember Susan Long	5/17/2018	M		M	M	M	-	M	M		M		
Temple	Councilmember Mike Pilkington	11/16/2023	-		-	P	M	P	M	M		M		
Bell County	Judge David Blackburn	3/11/2019	P		P(O)	P	-	-	P	P		M		
Bell County #2	Commissioner Bobby Whitson	6/17/2024	-		-	-	-	-	-	-		M		
Coryell County	Judge Roger Miller	-	O		M	M	-	M	M	M		M		
Lampasas County	Bobby Carroll	6/28/2021	-		-	-	-	-	-	-		-		
TxDOT Waco District	Stan Swiatek	-	M		P	M	-	P	M	P		-		
TxDOT Brownwood District	Greg Cedillo	1/17/2023	-	O	P	-	P(O)	-	-	-				
HCTD	Raymond Suarez	10/25/2023	M	P	-	M	M	P	M	P				

Attendance Legend	
Member	M
Proxy	P
Online	O
Not Present	-

KTMO TAC Meeting Attendance

Entity	Name	Date Appointed	10/4/2023	11/4/2023	12/6/2023	1/10/2024	2/14/2024	3/6/2024	4/3/2024	5/1/2024	6/5/2024	7/10/2024	8/7/2024	9/4/2024
Belton	Bob Van Til	10/13/2020	M	M	M	M	M	M	-	P	Meeting Canceled	M	Meeting Canceled	
Copperas Cove	Bobby Lewis	11/20/2018	P	M	M	M	M	M	M	M		M		
Harker Heights	Kristina Ramirez	11/10/2020	P	M	M	M	P	M	M	M		M		
Killeen	Kent Cagle	1/14/2020	M	M	M	P	P	-	-	-		P		
Temple	Jason Deckman	3/17/2021	M	M	M	M	M	M	M	M		M		
Bell County	Bryan Neaves		M	M	M	M	M	M	M	M		M		
Coryell County	Judge Roger Miller		-	-	O	M	O	M	-	-		-		
Lampasas County	Bobby Carroll	6/28/2021	-	-	-	-	-	-	-	-		-		
HCTD	Darrell Burtner	10/23/2020	-	P	P	M	M	M	M	M		M		
Small and Rural Rep			-	-	-	M	-	M	M	O		-		
TxDOT Waco District	Victor Goebel	12/4/2017	O	O	O	O	M	-	M	M		M		
TxDOT Brownwood District	Jason Scantling				P	-	-	-	O(P)	O		O		

KTMPO Contacts, Acronyms, and Terms

Chair:

Judge Roger Miller
Coryell County
800 E. Main Street
Gatesville, TX 76528
Phone: (254) 865-5911, ext. 2222
countyjudge@corryellcounty.org
Alternate:

Vice Chair:

Councilmember Susan Long
City of Temple
2 N. Main Street
Temple, TX 76501
Phone: (254) 774-5700
susan.long@templetx.gov
Alternate: Jason Deckman,
James Billeck

Mayor David Leigh
City of Belton
333 Water Street
Belton, TX 76513
Phone: (254) 933-1000
dkleigh@beltontexas.gov
Alternate: Sam Listi, Bob Van Til

Councilmember Fred Chavez
City of Copperas Cove
914 S. Main Street
Copperas Cove, TX 76522
Phone: (254) 547-4221
fchavez@copperascovetx.gov
Alternate: Ryan Haverlah, Bobby Lewis

Mayor Michael Blomquist
City of Harker Heights
305 Miller's Crossing,
Harker Heights, TX 76548
Phone: (254) 953-5600
mblomquist@harkerheights.gov
Alternate: David Mitchell, Kristina
Ramirez

Councilmember Riakos Adams
City of Killeen
101 N. College Street
Killeen, Texas 76541
Phone: (254) 290-5330
radams@killeentexas.gov
Alternate: Jessica Gonzalez

Councilmember Ramon Alvarez
City of Killeen
101 N. College Street
Killeen, TX 76541
Phone: (254) 383-7981
ralvarez@killeentexas.gov
Alternate:

Councilmember Joseph Solomon
City of Killeen
101 N. College Street
Killeen, TX 76541
Phone: (254) 501-7600
jsolomon@killeentexas.gov
Alternate:

Mayor Tim Davis
City of Temple
2 N. Main Street
Temple TX 76501
Phone: (254) 298-5301
tdavis@templetx.gov
Alternate: Jason Deckman, James
Billeck

Councilmember Mike Pilkington
City of Temple
2 N. Main Street
Temple TX 76501
Phone: (254) 534-1472
mpilkington@templetx.gov
Alternate: Jason Deckman,
James Billeck

Judge David Blackburn
Bell County
101 E. Central Avenue
Belton, Texas 76513
Phone: (254) 933-5105
David.blackburn@bellcounty.texas.gov
Alternate: Russell Schneider

Commissioner Bobby Whitson
Bell County
101 E. Central Avenue
Belton, Texas 76513
Phone: (254) 933-5105
bobby.whitson@bellcounty.texas.gov
Alternate:

Commissioner Bobby Carroll
Lampasas County
409 S Pecan Street
Lampasas, TX 76550
Phone: (512) 734-1860
bobbycarroll49@yahoo.com
Alternate: Joe England

Raymond Suarez
Hill Country Transit District
General Manager
4515 W US 190
Belton, TX 76513
Phone: (254) 933-3700
rsuarez@takethehop.com
Alternate: Darrell Burtner

Stan Swiatek, P.E.
TxDOT Waco District Engineer
100 S. Loop Drive
Waco, TX 76704
Phone: (254) 867-2700
Stan.swiatek@txdot.gov
Alternate: Victor Goebel, Brenton Lane

Greg Cedillo, P.E.
TxDOT Brownwood District Engineer
2495 Hwy 183 North
Brownwood, TX 76802
Phone: (325)643-0410
greg.cedillo@txdot.gov
Alternate: Jason Scantling

NON VOTING MEMBERS

Brian Dosa
Ft. Cavazos Public Works Director
Building 4612
Fort Cavazos, TX 76544
Phone: (254) 287-2113
brian.l.dosa.civ@army.mil
Alternate: Kristina Manning

Justin P. Morgan
Federal Highway Administration, Texas
Division
300 East 8th Street, Rm 826
Austin, Texas 78701
(512) 536-5943
Justin.morgan@dot.gov



TECHNICAL ADVISORY COMMITTEE

Bob van Til

Belton Planning Director
333 Water Street
Belton, TX 76513
Phone: (254) 933-5813
bvantil@belontexas.gov
Alternate: Sam Listi

Robert Lewis

Copperas Cove Planning Director
P.O. Drawer 1449
Copperas Cove, TX 76522
Phone: (254) 547-4221
rlewis@copperascovetx.gov
Alternate: Ryan Haverlah

Kristina Ramirez

Harker Heights Planning Director
305 Miller's Crossing
Harker Heights, TX 76548
Phone: (254) 953-5663
kramirez@harkerheights.gov
Alternate: David Mitchell, Yvonne Spell

Kent Cagle

Killeen City Manager
101 N. College St.,
Killeen, TX, 76541
Phone: (254) 501-7700
kcagle@killeentexas.gov
Alternate: Andrew Zagars

Jason Deckman

Temple Senior Planner
2 N. Main Street
Temple, TX 76501
Phone: (254) 298-5668
bchandler@templetx.gov
Alternate: Brian Chandler, Don Bond,
Brynn Myers, Erin Smith, David Olson

Bryan Neaves, P.E.

Bell County Engineer
P. O. Box 264
Belton, TX 76513
Phone: (254) 933-5275
bryan.neaves@bellcounty.texas.gov
Alternate: Malcolm Miller

Judge Roger Miller

Coryell County Main Street Annex
800 E. Main Street
Gatesville, TX 76528
Phone: (254) 865-5911, ext. 2221
countyjudge@coryellcounty.org
Alternate:

Commissioner Bobby Carroll

Lampasas County
409 S. Pecan Street
Lampasas, TX 76550
Phone: (512) 734-1860
bobbycarroll49@yahoo.com
Alternate: Joe England

Victor Goebel, P.E.

TxDOT Waco District Director of
Transportation Planning &
Development
100 S. Loop Drive,
Waco TX 76704-2858
Phone: 254-867-2873
victor.goebel@txdot.gov
Alternate: Brenton Lane

Jason Scantling, P.E.

TxDOT Brownwood District Director
of Transportation Planning &
Development
2495 Hwy 183 North,
Brownwood, TX 76802
Phone: 325-643-0411
jason.scantling@txdot.gov
Alternate: Jodie Kelly

Darrell Burtner

Hill Country Transit District
Director of Urban Operations,
4515 W US 190
Belton, TX 76513
Phone: (254) 933-3700
dburtner@takethehop.com
Alternate: Derek Czapnik

Mayra Cantu

City of Bartlett - City Administrator
140 W Clark Street
Bartlett, TX 76511
Phone: (254) 527-3219
mayra.cantu@bartlett-tx.us
Alternate: Katie Sandoval



TECHNICAL ADVISORY COMMITTEE

NON VOTING MEMBERS

Brian Dosa

Ft. Cavazos Public Works Director
Building 4612
Fort Cavazos, TX 76544
Phone: (254) 287-2113
brian.l.dosa.civ@army.mil

Justin P. Morgan

Federal Highway Administration,
Texas Division
300 E. 8th Street, Rm 826
Austin, TX 75093
justin.morgan@dot.gov

Todd Gibson

TxDOT TPP
MPO Coordinator
118 E. Riverside Dr.
Austin, TX 78704
Phone: (512) 486-5048
todd.gibson@txdot.gov

Michael Yates

TxDOT Belton Area Engineer
410 W. Loop 121
Belton, TX 76513
Phone: (254) 939-3778
stephen.kasberg@txdot.gov

Kara Escajeda

Nolanville City Manager
101 N. 5th Street
Nolanville, TX 76559
Phone: (254) 698-6335
kescajeda@nolanvilletx.gov



Chair Geary McCabe

Sun Country Cycling/Citizen Representative
Phone: (254) 447-7793
Email: geary.mccabe@gmail.com

Vice Chair Kara Escajeda

Nolanville City Manager
Phone: (254) 317-5004
101 North 5th Street, Nolanville, TX 76559
Email: kescajeda@nolanvilletx.us

Jason Deckman

Temple Senior Planner - Transportation
Phone: (254) 298-5668
2 North Main Street, Temple, TX 76501
Email: jdeckman@templetx.gov
Alternate: Brian Chandler, Kelly Atkinson

Joe Dyer

Belton Park and Recreation Superintendent
Phone: (254) 317-0687
P.O. Box 120
401 N Alexander, Belton, TX 76513
Email: jdyer@beltontexas.gov

Jeff Achee

Harker Heights Park and Recreation Director
Phone: (254) 953-5657
305 Miller's Crossing, Harker Heights, TX 76548
Email: jachee@harkerheights.gov

Kelly Snook

Killeen Assistant Director of Recreation Services
Phone: (254) 501-8841
2201 E Veterans Memorial Blvd, Killeen, TX 76543
Email: KSnook@killeentexas.gov

Jeff Stoddard

Copperas Cove Parks & Recreation Director
Phone: (254) 542-2719
1206 W Ave B, Copperas Cove, Texas 76522
Email: jstoddard@copperascovetx.gov

Daniel Davila

TxDOT Waco District
Phone: (254) 867-2728
100 S. Loop Drive, Waco, TX 76704
Email: Daniel.davila@txdot.gov

BICYCLE/PEDESTRIAN ADVISORY COMMITTEE

Gene Roberts

Ft. Cavazos
Phone: (254) 402-9432
Email: edward.e.roberts4.civ@army.mil

Keller Matthews

BS&W Cycling Club/Citizen Representative
600 S 25th St, Temple, TX
Email: kellbiker@gmail.com

Chad Welch

Tri-City Bicycles/Citizen Representative
112 N East St, Belton, TX 76513
Email: welchc01@live.com
Alternate: Mike Anderson

Mike Anderson

Tri-City Bicycles/Citizen Alternate
Email: mikeande@att.net

Chair:

Jason Deckman

Senior Transportation Planner
City of Temple
2 N. Main St., Ste. 102 | Temple, TX
76501
Phone: (254) 298-5668
jdeckman@templetx.gov

Tiffany Melvin

President, NASCO
4347 W. Northwest Hwy,
Suite 130-250
Dallas, TX 75220
Phone: (214) 744-1042
tiffany@nasconetwork.com

Kara Escajeda

City Manager
City of Nolanville
101 N. 5th St
Nolanville, TX 76559
Phone: (254) 698-6335
Kara.escajeda@ci.nolanville.tx.us

Chris Cochran

Operations Manager
Temple & Central Texas Railway
(Patriot Way)
3111 Eberhart Rd.
Temple, TX 76504
Phone: (254) 931-9545
chris.cochran@patriotrail.com

Jim Butler

General Manager
Fikes Wholesale
P.O. Box 6115
2828 Industrial Blvd
Temple, TX 76501
Phone: (254) 774-1932
jbutler@gpscarrriers.com

Ginger Watkins

Economic Development Director
Cameron Industrial Foundation
102 E. First St.
Cameron, TX 76520
Phone: (254) 697-4970
[gwatkins@cameronindustrialfoundati
on.com](mailto:gwatkins@cameronindustrialfoundati
on.com)

Elvar "JR" Leal
Trainmaster

Temple & Central Texas Railway
3111 Eberhart Road
Temple, Texas 76504
Phone: (904) 518-2129
Elvar.Leal@Patriotrail.com

Keith Sledd

Executive Director
Heart of Texas Defense Alliance
2916 Illinois Ave
Killeen, TX 76543
Phone: 254-690-4045
keith.sledd@hotda.org



STAFF

Uryan Nelson

MPO Director
Phone: (254) 770-2373
uryan.nelson@ctcog.org

James McGill

Planning Manager
Phone (254) 770-2366
james.mcgill@ctcog.org

Anna Barge

Special Projects Coordinator
anna.barge@ctcog.org

Hope Davis

Planner I
hope.geiger@ctcog.org

Anita Janke

Planner I
Phone (254) 770-2364
anita.janke@ctcog.org

Callie Tullos

Planner I
Phone (254) 770-2376
callie.tullos@ctcog.org

Dominic Elizondo

Regional Planner
Phone (254) 770-2379
dominic.elizondo@ctcog.org

Tane'ya Floyd

GIS Technician
Phone (254) 770-2387
tane'ya.floyd@ctcog.org



Commonly Used Transportation Related Acronyms and Terms

Organizations	Terms
KTMPPO	TMA
Killeen – Temple Metropolitan Planning Organization	Transportation Management Area
TPPB (KTMPPO)	MAP - 21
Transportation Planning Policy Board	Moving Ahead for Progress in the 21 st Century (legislation replaced SAFETEA-LU in July 2012)
TAC (KTMPPO)	SAFETEA – LU
Technical Advisory Committee	Safe, Accountable, Flexible, Efficient Transportation Equity Act
FHWA	MPO
U.S. Department of Transportation Federal Highway Administration	Metropolitan Planning Organization
FTA	UPWP
U.S. Department of Transportation Federal Transit Administration	Unified Planning Work Program
TxDOT	MTP
Texas Department of Transportation	Metropolitan Transportation Plan
TCEQ	TIP
Texas Commission on Environmental Quality	Transportation Improvement Program
TTI	STIP
Texas A&M Transportation Institute	Statewide Transportation Improvement Program
CTCOG	STP-MM
Central Texas Council of Governments	Surface Transportation Program – Metropolitan Mobility
HCTD or “The HOP”	TAP
Hill Country Transit District	Transportation Alternatives Program
CTRTAG	UTP
Central Texas Regional Transportation Advisory Group	Unified Transportation Program
BPAC	CMAQ
Bicycle and Pedestrian Advisory Committee	Congestion Mitigation and Air Quality Improvement Program
	UA or UZA
	Urbanized Area
	EJ or “Title VI”
	Environmental Justice
	CMP
	Congestion Management Process
	ITS
	Intelligent Transportation Systems
	NAAQS
	National Ambient Air Quality Standards

A comprehensive listing with definitions is available under Transportation Planning Resources at www.ktmpo.org. Pages 61-65 of the publication “The Transportation Planning Process... is a great resource for commonly used Transportation terms.

End of Packet
