



Technical Advisory Committee

**January 5, 2022
9:30 a.m.**

This page intentionally left blank.

Agenda



**Killeen-Temple Metropolitan Planning Organization
Technical Advisory Committee
Wednesday, January 5, 2022**

Central Texas Council of Governments Building
2180 North Main Street, Belton, Texas 76513

Electronic Meeting: 9:30 A.M.

Note: The Chair of the Committee will be physically present, and the meeting will be open to the public.

Please join my meeting from your computer, tablet or smartphone.

<https://global.gotomeeting.com/join/756809085>

You can also dial in using your phone.

United States: [+1 \(872\) 240-3212](tel:+18722403212)

Access Code: 756-809-085

AGENDA

1. Call to Order.
2. Opportunity for Public Comment.
3. Staff Update (pgs. 6-8):
 - a) Meeting Schedule;
 - b) Other Updates; and
 - c) Air Quality.
4. **Action Item:** Regarding approval of minutes from the December 1, 2021 meeting (pgs. 10-12).
5. **Discussion and Action Item:** Regarding recommendation of approval for amendments to the FY21-24 Transportation Improvement Program (TIP) and 2045 Metropolitan Transportation Plan (MTP) to (pgs. 14-24):
 - a) Add the following projects to the TIP:
 - i. S45-03 – Williams Rd Sidewalks;
 - ii. A45-02 – HCTD Bus Replacement Purchase; and
 - iii. R45-01 – Bartlett Elementary SRTS.
 - b) Revise the project cost for following projects:
 - i. T40-13a – Georgetown Railroad Trail Project; and
 - ii. H30-03b – Warriors Path Phase 2.
6. **Discussion Item:** ATG presentation on Bike Share Feasibility Study (pgs. 26-34).
7. **Discussion Item:** Regarding public input received through December 2021 (pgs. 36-38).
8. Member comments.
9. Adjourn.

Item 3:

Staff Update

Staff Update

a) Listed below are the upcoming KTMPPO meetings:

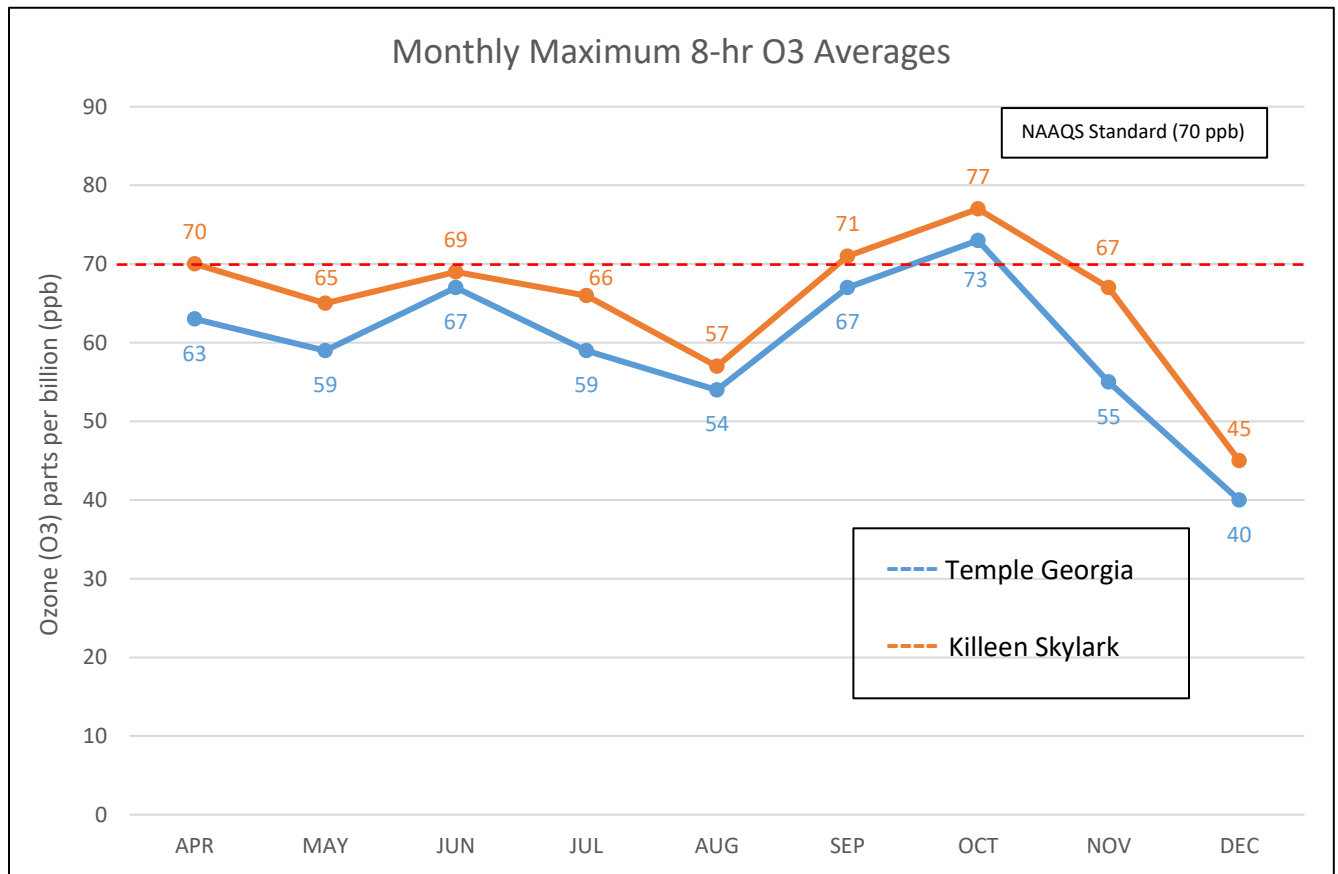
- December 7, 2021 – Bicycle Pedestrian Advisory Committee
- December 15, 2021 – Transportation Planning Policy Board
- January 5, 2022 – Technical Advisory Committee
- January 19, 2022 – Transportation Planning Policy Board
- February 2, 2022 – Technical Advisory Committee
- February 16, 2022 – Transportation Planning Policy Board

All meetings are scheduled for 9:30am at the Central Texas Council of Governments offices in Belton, Texas, unless otherwise noted (ie – electronic meeting).

b) Other Updates:

- FHWA Bipartisan Infrastructure bill website ([Link](#))
- The Reason Foundation recently released its annual report ranking the most cost-effective highway systems by state. Texas ranks 16th moving up two spots from 18th last year. ([Link](#))
- KTMPPO will be undergoing a Federal Certification Review (FCR) in the Spring, staff is beginning to prepare for this.
- TxDOT Active Transportation Plan Inventory Tool ([Link](#))

c) Air Quality



Compliance with EPA Ozone Standard: 4th Highest Annual Value				3-year average (Calculated on Dec. 29, 2021)
	2019	2020	2021	
Temple	63	64	67	65
Killeen	67	63	70	67

Action Needed: No action needed; for discussion only.

This page intentionally left blank.

Item 4:

Meeting Minutes



**KILLEEN-TEMPLE METROPOLITAN PLANNING ORGANIZATION (KTMPPO)
TECHNICAL ADVISORY COMMITTEE (TAC)**

Wednesday, December 1, 2021
9:30 AM

Hybrid Meeting

Central Texas Council of Governments (CTCOG)
2180 North Main Street
Belton, TX 76513

Technical Advisory Committee Voting Members

Bob van Til – City of Belton	Bryan Neaves – Bell County
Robert Lewis – City of Copperas Cove	Judge Roger Miller – Coryell County
Yvonne Spell for Kristina Ramirez – City of Harker Heights	David Williams for Commissioner Bobby Carroll – Lampasas County
Andrew Zagars for Kent Cagle – City of Killeen	Christi Bonham for Victor Goebel – TxDOT Waco District
Jason Deckman – City of Temple	Jason Scantling – TxDOT Brownwood District
Derek Czapnik for Darrell Burtner – Hill Country Transit District	

Additional Attendees

Kara Escajeda – City of Nolanville	Brigida Gonzalez – TXDOT
Ryan Haverlah – City of Copperas Cove	Uryan Nelson – KTMPPO
Brenton Lane – TxDOT Waco District	Kendra Coufal – KTMPPO
Erika Kunkel – TxDOT Waco District	James McGill – KTMPPO
Amanda Mooney – TxDOT Waco District	Dominic Elizondo – CTCOG
Janet Sheguit – MRB Group	Hope Geiger – CTCOG
Mario Perez – Fort Hood	

Meeting Minutes:

- 1. Call to Order:** Uryan Nelson called the meeting to order at 9:30 a.m.
- 2. Opportunity for Public Comment:** No comments were made by the public.
- 3. Staff Update:** Meeting Schedule; Federal and State Updates; Air Quality.

Uryan Nelson informed the TAC of upcoming board and advisory committee meetings through February and shared that all meetings through January are currently scheduled to be electronic. Mr. Nelson provided updates to the group on the recent TEMPO meeting, the passage of the IIA/infrastructure bill, and a federal plan for Ports and Waterways. Mr. Nelson also shared that staff are preparing for the Federal

Certification Review (FCR) that KTMPO will be undergoing in the spring. Maximum ozone air quality readings for the month of November were 55 parts per billion (ppb) at the Temple station and 67 ppb at the Killeen station.

4. Action Item: Approve minutes from the November 10, 2021 meeting.

David Williams made a motion to approve the November 10, 2021 meeting minutes, seconded by Jason Deckman; the motion passed unanimously.

5. Discussion and Action Item: Regarding initiation of public involvement for amendments to the FY21-24 Transportation Improvement Program (TIP) and 2045 Metropolitan Transportation Plan (MTP).

Uryan Nelson informed the group of several proposed amendments to the FY21-24 TIP and 2045 MTP to add Williams Rd Sidewalks project (S45-03) and HCTD Bus Replacement Purchase project (A45-02) to the TIP/MTP and revise the cost of the Georgetown Railroad Trail project (T40-13a) and Warriors Path Phase 2 project (H30-03b).

Jason Deckman made a motion to initiate public involvement for amendments to the FY21-24 TIP and 2045 MTP, seconded by Bobby Lewis; the motion passed unanimously.

6. Discussion and Action Item: Regarding Resolution 2022-01 supporting the development of a regional Habitat Conservation Plan (HCP).

Uryan Nelson reminded the group that Judge Miller gave a presentation at the previous meeting providing an overview of the Habitat Conservation Plan. Mr. Nelson stated that staff drafted a resolution supporting the development of a regional HCP with a KTMPO match of up to \$15,000 but expect that number to be significantly less. Judge Miller updated the Committee on the timeline for developing

Judge Roger Miller made a motion to recommend approval of Resolution 2022-01 supporting the development of a regional Habitat Conservation Plan (HCP), seconded by Bobby Lewis; the motion passed unanimously.

7. Discussion and Action Item: Regarding amendments to the FY22-23 Unified Planning Work Program (UPWP) for the development of a regional HCP and development of local and regional thoroughfare plans.

Uryan Nelson explained that language needed to be added specifically mentioning KTMPO support of the HCP and staff work on a regional thoroughfare plan in advance of the 2024 MTP update. Mr. Nelson stated that these amendments must still be approved by TxDOT and FHWA. Mr. Nelson noted that once the amendments are approved staff will reach out to the entities regarding thoroughfare plans.

Bob van Til made a motion to recommend approval of proposed amendments to the FY22-23 UPWP, seconded by David Williams; the motion passed unanimously.

8. Discussion Item: Regarding 2023 TxDOT Unified Transportation Plan (UTP) update.

Brenton Lane with TxDOT gave a brief presentation on the current status of the 2023 UTP development and next steps with that process.

9. Discussion Item: Regarding visioning for new KTMPO dashboard development.

James McGill updated the committee on the FY22 Special Study to develop a KTMPO dashboard and requested input or feedback from members regarding the content of the dashboard as well as its look and feel.

10. Public input received through November 2021.

Public input received through November 2021 was presented to the TAC. No new comments were submitted since the last meeting.

11. Member Comments:

No member comments.

10. Adjourn: The meeting adjourned at 9:52 a.m.

These meeting minutes were approved by TAC at their _____ meeting.

Uryan Nelson, KTMPO Director

Item 5:

FY21-24 TIP & 2045 MTP

Amendments to:

- a) Add projects to the TIP**
- b) Revise project costs**

Amendments to the FY21-24 TIP and 2045 MTP

MTP Background

The Metropolitan Transportation Plan (MTP) is the 25-year long range planning document for KTMP. The 2045 MTP includes a short and long-range prioritized project listing incorporating projects expected to be funded within the document's 25-year planning horizon. The project listing is fiscally constrained based on the projected funding the MPO expects to receive in the 25 year planning period. The document also lists regionally significant unfunded projects. Projects must be included in the funded section of the MTP in order to receive state or federal funding.

TIP Background

The Transportation Improvement Program (TIP) is a 4-year transportation planning document that includes a detailed listing of projects reasonably expected to begin within a four-year period. The current TIP covers FY21 through FY24. Projects included in the TIP must be consistent with the MTP and are chosen based on regional priority and available funding. An amendment to a TIP is not completed until the change has also been included in the STIP—Statewide Transportation Improvement Program.

Amendments to the 2045 MTP and FY21-24 TIP

Amendments are needed to the MTP and TIP to:

- a) Add newly selected MPO projects to the TIP; and
 - i. S45-03 – Williams Rd Sidewalks;
 - ii. A45-02 – HCTD Bus Replacement; and
 - iii. R45-01 – Bartlett Elementary SRTS.
- b) Revise the project cost for the following projects.
 - i. T40-13a – Georgetown Railroad Trail Phase 1; and
 - ii. H30-03b – Warriors Path Phase 2.

Schedule:

- December 1, 2021 - TAC recommends initiation of public involvement for amendments to the TIP and MTP.
- December 15, 2021 - TPPB initiates public involvement for amendments to the TIP and MTP.
- December 18, 2021 – January 1, 2022—15-Day Public Comment Period;
 - Public Forum: December 21, 2021
 - 12:00 pm – Electronic Meeting: [Click Here](#)
 - You can also dial in using your phone. +1 (872) 240-3412;
Access Code: 996-307-333
- **January 5, 2022 - TAC recommends approval of amendments to the TIP and MTP.**
- January 19, 2022 - TPPB approves amendments to the TIP and MTP.

Action Needed: Recommend approval of amendments to the FY21-24 TIP and 2045 MTP.

New TIP Projects

DISTRICT	COUNTY	CSJ	HWY	LET DATE	PHASE	CITY	PROJECT SPONSOR	YOE COST
WACO	Bell	0909-36-187	CS	2022	C	Salado	Salado	\$647,024
LIMITS FROM:	FM 2484							
LIMITS TO:	W Village Rd					REVISION DATE:	Feb-22	
DESCRIPTION:	Construct ADA accessible concrete sidewalks adjacent to Williams Rd from FM 4284 to W Village Rd					MPO ID:	S45-03	
						FUNDING CATEGORY:	7	
REMARKS:						PROJECT HISTORY:	November 2021 KTMO selected project	
TOTAL PROJECT COST INFORMATION:			COST OF APPROVED PHASES:	AUTHORIZED FUNDING BY CATEGORY				
PRELIMINARY ENGINEERING:		\$46,300		CATEGORY:	FEDERAL:	STATE:	LOCAL:	LOCAL CONT: TOTAL:
RIGHT OF WAY:		\$0		7	\$517,619		\$129,405	\$647,024
CONSTRUCTION:		\$647,024	\$647,024					
CONSTRUCTION ENGINEERING:		\$14,000		TOTAL	\$517,619	\$0	\$129,405	\$0 \$647,024
CONTINGENCIES:		\$50,700						
INDIRECTS:		\$0						
BOND FINANCING:		\$0						
TOTAL PROJECT COST (YOE):		\$577,700						

DISTRICT	COUNTY	CSJ	HWY	LET DATE	PHASE	CITY	PROJECT SPONSOR	YOE COST
WACO	Bell	0909-36-188	CS	2024	C,E	Bartlett	Bartlett	\$835,054
LIMITS FROM:	Robinson St							
LIMITS TO:	N Evie St, south to Bell St					REVISION DATE:	Feb-22	
DESCRIPTION:	Construct approximately 2,050 linear ft of 6 ft wide reinforced concrete sidewalk with crosswalk, 2 ADA curb ramps and signage to cross SH 95. Additional signage and 5 crosswalks with 10 ADA curb ramps will be added to other local cross streets.					MPO ID:	R45-01	
						FUNDING CATEGORY:	9SRTS	
REMARKS:	Project Name: Bartlett Elementary Safe Routes to School					PROJECT HISTORY:	State-selected 2021 TA project; Commission approved 10/28/21 MO116216	
TOTAL PROJECT COST INFORMATION:			COST OF APPROVED PHASES:		AUTHORIZED FUNDING BY CATEGORY			
PRELIMINARY ENGINEERING:		\$133,087		CATEGORY:	FEDERAL:	STATE:	LOCAL:	LOCAL CONT: TOTAL:
RIGHT OF WAY:		\$0		9SRTS	\$835,054			\$835,054
CONSTRUCTION:		\$518,264	\$835,054					
CONSTRUCTION ENGINEERING:		\$183,703		TOTAL	\$835,054	\$0	\$0	\$0 \$835,054
CONTINGENCIES:		\$0						
INDIRECTS:		\$0						
BOND FINANCING:		\$0						
TOTAL PROJECT COST (YOE):		\$835,054						

DISTRICT	COUNTY	CSJ	HWY	LET DATE	PHASE	CITY	PROJECT SPONSOR	YOE COST
WACO	Bell		VA	2024	C		HCTD	\$2,354,957
LIMITS FROM:	Hill Country Transit							
LIMITS TO:	Killeen UZA – Four, Temple UZA – Two					REVISION DATE:	Feb-22	
DESCRIPTION:	Purchase buses to provide transportation					MPO ID:	A45-02	
						FUNDING CATEGORY:	7	
REMARKS:						PROJECT HISTORY:	November 2021 KTMO selected project	
TOTAL PROJECT COST INFORMATION:			COST OF APPROVED PHASES:		AUTHORIZED FUNDING BY CATEGORY			
PRELIMINARY ENGINEERING:	\$0			CATEGORY:	FEDERAL:	STATE:	LOCAL:	LOCAL CONT: TOTAL:
RIGHT OF WAY:	\$0			7	\$1,883,966	\$470,991		\$2,354,957
CONSTRUCTION:	\$2,354,957	\$2,354,957						
CONSTRUCTION ENGINEERING:	\$0			TOTAL	\$1,883,966	\$470,991	\$0	\$0 \$2,354,957
CONTINGENCIES:	\$0							
INDIRECTS:	\$0							
BOND FINANCING:	\$0							
TOTAL PROJECT COST (YOE):	\$2,354,957							

TIP Project Cost Amendments

Original Description

DISTRICT	COUNTY	CSJ	HWY	LET DATE	PHASE	CITY	PROJECT SPONSOR	YOE COST
WACO	Bell	0909-36-173	VA	2022	C	Temple	Temple	\$2,000,000
LIMITS FROM:	S 31 st St (FM 1741)							
LIMITS TO:	0.04 mi E of S 5 th St					REVISION DATE:	Nov-21	
DESCRIPTION:	Construct 10 ft wide hike and bike trail along the old Georgetown Railroad route between 31 st St and 5 th St					MPO ID:	T40-13a	
						FUNDING CATEGORY:	7,9	
REMARKS:						PROJECT HISTORY:	July 2021 KTMO selected project	
TOTAL PROJECT COST INFORMATION:		COST OF APPROVED PHASES:			AUTHORIZED FUNDING BY CATEGORY			
PRELIMINARY ENGINEERING:		\$335,000		CATEGORY:	FEDERAL:	STATE:	LOCAL:	LOCAL CONT: TOTAL:
RIGHT OF WAY:		\$0		7	\$780,122		\$195,031	\$368,357 \$1,343,510
CONSTRUCTION:		\$2,000,000	\$2,000,000	9TAP	\$381,198		\$95,299	\$179,993 \$656,490
CONSTRUCTION ENGINEERING:		\$330,000		TOTAL	\$1,161,320	\$0	\$290,330	\$548,350 \$2,000,000
CONTINGENCIES:		\$111,000						
INDIRECTS:		\$0						
BOND FINANCING:		\$0						
TOTAL PROJECT COST (YOE):		\$2,776,000						

Revised Description

DISTRICT	COUNTY	CSJ	HWY	LET DATE	PHASE	CITY	PROJECT SPONSOR	YOE COST
WACO	Bell	0909-36-173	VA	2022	C	Temple	Temple	\$2,000,000
LIMITS FROM:	S 31 st St (FM 1741)							
LIMITS TO:	0.04 mi E of S 5 th St					REVISION DATE:	Feb-22	
DESCRIPTION:	Construct 10 ft wide hike and bike trail along the old Georgetown Railroad route between 31 st St and 5 th St					MPO ID:	T40-13a	
						FUNDING CATEGORY:	7,9	
REMARKS:						PROJECT HISTORY:	July 2021 KTMO selected project	
TOTAL PROJECT COST INFORMATION:		COST OF APPROVED PHASES:			AUTHORIZED FUNDING BY CATEGORY			
PRELIMINARY ENGINEERING:		\$335,000		CATEGORY:	FEDERAL:	STATE:	LOCAL:	LOCAL CONT: TOTAL:
RIGHT OF WAY:		\$0		7	\$898,802		\$224,701	\$400,000 \$1,523,503
CONSTRUCTION:		\$2,000,000	\$2,000,000	9TAP	\$381,198		\$95,299	\$0 \$476,497
CONSTRUCTION ENGINEERING:		\$330,000		TOTAL	\$1,280,000	\$0	\$320,000	\$400,000 \$2,000,000
CONTINGENCIES:		\$111,000						
INDIRECTS:		\$0						
BOND FINANCING:		\$0						
TOTAL PROJECT COST (YOE):		\$2,776,000						

Original Description

DISTRICT	COUNTY	CSJ	HWY	LET DATE	PHASE	CITY	PROJECT SPONSOR	YOE COST
WACO	Bell	0909-36-171	CS	2023	C	Harker Heights	Harker Heights	\$3,101,020
LIMITS FROM:	FM 2410 (E Knights Rd)							
LIMITS TO:	Pontotoc Trace					REVISION DATE:	Nov-21	
DESCRIPTION:	Upgrade Warriors Path by adding a left turn lane, reconstructing the curb & gutter, adding a 6 ft sidewalk on the west side of the road and a 10 ft SUP on the east side of the road					MPO ID:	H30-05b	
						FUNDING CATEGORY:	7	
REMARKS:						PROJECT HISTORY:	July 2021 KTMO selected project	
TOTAL PROJECT COST INFORMATION:			COST OF APPROVED PHASES:		AUTHORIZED FUNDING BY CATEGORY			
PRELIMINARY ENGINEERING:		\$535,000		CATEGORY:	FEDERAL:	STATE:	LOCAL:	LOCAL CONT: TOTAL:
RIGHT OF WAY:		\$0		7	\$2,480,816		\$620,204	\$3,101,020
CONSTRUCTION:		\$3,101,020	\$3,101,020					
CONSTRUCTION ENGINEERING:		\$530,000		TOTAL	\$2,480,816	\$0	\$620,204	\$0 \$3,101,020
CONTINGENCIES:		\$125,000						
INDIRECTS:		\$0						
BOND FINANCING:		\$0						
TOTAL PROJECT COST (YOE):		\$4,291,020						

Revised Description

DISTRICT	COUNTY	CSJ	HWY	LET DATE	PHASE	CITY	PROJECT SPONSOR	YOE COST
WACO	Bell	0909-36-171	CS	2023	C	Harker Heights	Harker Heights	\$3,581,020
LIMITS FROM:	FM 2410 (E Knights Rd)							
LIMITS TO:	Pontotoc Trace					REVISION DATE:	Nov-21	
DESCRIPTION:	Upgrade Warriors Path by adding a left turn lane, reconstructing the curb & gutter, adding a 6 ft sidewalk on the west side of the road and a 10 ft SUP on the east side of the road					MPO ID:	H30-05b	
						FUNDING CATEGORY:	7	
REMARKS:						PROJECT HISTORY:	July 2021 KTMO selected project	
TOTAL PROJECT COST INFORMATION:			COST OF APPROVED PHASES:		AUTHORIZED FUNDING BY CATEGORY			
PRELIMINARY ENGINEERING:		\$535,000		CATEGORY:	FEDERAL:	STATE:	LOCAL:	LOCAL CONT: TOTAL:
RIGHT OF WAY:		\$0		7	\$2,864,816		\$716,204	\$3,581,020
CONSTRUCTION:		\$3,581,020	\$3,581,020					
CONSTRUCTION ENGINEERING:		\$530,000		TOTAL	\$2,864,816	\$0	\$716,204	\$0 \$3,581,020
CONTINGENCIES:		\$125,000						
INDIRECTS:		\$0						
BOND FINANCING:		\$0						
TOTAL PROJECT COST (YOE):		\$4,771,020						



2045 Metropolitan Transportation Plan Project Listing												
Short Range Funded (2021-2031) Projects with Allocated Funding as of September 2021 and Listed in the Transportation Improvement Program (TIP)												
CATEGORY 2 PROJECTS (METROPOLITAN CORRIDORS)												
KTMPO ID	CSJ Number	Project Name	Project Limits	Project Description	Project Score ¹	Project Ranking ¹	Prioritized List ¹	Estimated Cost	Estimated Let Date	CMP Network ²	Environmental Considerations ³	Funding
W40-04a (1)	2502-01-021	Loop 121 Phase 1a	Lake Rd (FM 439) to South of W Ave O	Widen from two lanes to four lanes with a raised median	56.45	14	5	\$30,800,000	2021	Yes	EJ, H, P	Allocation: \$62,269,000 4-year UTP Fiscal Constraint: \$68,585,914
W35-01	0231-19-003 0231-01-003 0231-02-067	US 190 Bypass	0.6 mi. W of FM 2657 to 0.15 mi. E of Clarke Rd	Widen to 4 ln divided highway	49.54	3	3	\$67,200,000	2023	Yes	L, H,	
T45-18	N/A	SH 95 Turn Lanes	Barnhard Rd to 0.6 mi. S of Barnhard Rd	Add turn lanes on west side	40.82	22	25	\$1,219,000	2022			
CATEGORY 4 PROJECTS (STATEWIDE CONNECTIVITY CORRIDORS)												
KTMPO ID	CSJ Number	Project Name	Project Limits	Project Description	Project Score ¹	Project Ranking ¹	Prioritized List ¹	Estimated Cost	Estimated Let Date	CMP Network ²	Environmental Considerations ³	Funding
W35-01	0231-19-003 0231-01-003 0231-02-067	US 190 Bypass	0.6 mi. W of FM 2657 to 0.15 mi. E of Clarke Rd	Widen to 4 ln divided highway	49.54	3	3	\$67,200,000	2023	Yes	L, H,	Allocation: 36,950,000
CATEGORY 7 PROJECTS (SURFACE TRANSPORTATION PROGRAM-METROPOLITAN MOBILITY)												
KTMPO ID	CSJ Number	Project Name	Project Limits	Project Description	Project Score ¹	Project Ranking ¹	Prioritized List ¹	Estimated Cost	Estimated Let Date	CMP Network ²	Environmental Considerations ³	Funding
T40-15	0184-03-039 0232-01-053	Adams Ave/Central Ave. Bicycle/Pedestrian Improvements	IH-35 to MLK Jr Blvd (Spur 290)	Installation of ADA compliant sidewalks traveling east on Central Avenue from 31st Street to 3rd Street and west on Adams Avenue from 3rd Street to 31st Street with tapered connections to existing sidewalks at bridges	92.00	2	2	\$1,913,044	2021	Yes	EJ, H	Allocation: \$27,584,615 4-year UTP Fiscal Constraint: \$23,549,569
T40-07a	0909-36-168	Temple Outer Loop West-Phase I	522 ft South of Jupiter Dr to 20 ft North of Riverside Trail	Widen from two to four lane divided roadway with a curb and gutter, Phase 1	64.67	17	4	\$10,298,198	2023	No	P, H	
N40-04	0909-36-167	Nolanville City Park Connectivity	Park (North Mesquite) along Ave H to 10th St	Construct ADA compliant sidewalks, ramps, and crosswalks	72.34	6	3	\$1,558,802	2021	No	P	
N40-03	N/A	Old Nolanville Rd Bridge	Bridge on Old Nolanville Rd to IH-14	Upgrade bridge, shared use path	43.61	9	5	\$1,924,841	2022	No	—	
D45-01	N/A	W Main St/Luther Curtis Rd	Church Ave to 0.4 mi. W of Lee Mays Blvd	Rehabilitate and widen to 2 ln + CTL, 12' shared use path	38.16	33	7	\$3,200,000	2022			
H30-05b	0909-36-171	Warrior's Path Phase 2	Pontotoc Trace to FM 2410	Add left turn lane, 10' shared use path, 6' sidewalk	37.65	36	8	\$3,101,020	2023	No	H	
S45-01	N/A	Royal St Improvements	Smith Branch Rd to FM 2286 (Main St)	Pavement rehabilitation	34.71	46	9	\$1,005,200	2022			
K45-03	N/A	W Rancier Ave	Ft Hood St (SH 195) to WS Young Dr	Construct 6' wide concrete sidewalk, pedestrian signals, ADA ramps and crosswalks.	60.27	1	1	\$3,240,000	2024			
T40-13a	0909-36-173	Georgetown Railroad Trail Phase 1	S 31st St (FM 1741) to 0.04 mi. E of S 5th St	Construct 10 ft wide hike/bike trail	58	3	3	\$1,343,510	2022			
MPO CATEGORY 9 PROJECTS (TRANSPORTATION ALTERNATIVE PROGRAM)												
KTMPO ID	CSJ Number	Project Name	Project Limits	Project Description	Project Score ¹	Project Ranking ¹	Prioritized List ¹	Estimated Cost	Estimated Let Date	CMP Network ²	Environmental Considerations ³	Funding
B45-03	0909-36-169	13th Avenue Sidewalk Improvements	Main St (SH 317) to Waco Rd (FM 817)	Construct ADA compliant ramps, sidewalks, and crosswalks and add striping for a bik lane on the south side of the roadway	72.16	7	4	\$539,233	2023	No	P	Allocation: \$1,901,060 4-year UTP Fiscal Constraint: \$1,576,040
T40-13a	0909-36-173	Georgetown Railroad Trail Phase 1	S 31st St (FM 1741) to 200 ft E of S 5th St	Construct 10 ft wide hike/bike trail	58	3	3	\$656,490	2022			
N40-05	N/A	FM 439 Spur Connectivity	Main St to North Dr	Construct 10' wide sidewalk, ADA ramps and crosswalks, improve shoulders at Main St	52.63	6	4	\$705,337	2022			
STATEWIDE CATEGORY 9 PROJECTS (SAFE ROUTES TO SCHOOL PROGRAM)												
KTMPO ID	CSJ Number	Project Name	Project Limits	Project Description	Project Score ¹	Project Ranking ¹	Prioritized List ¹	Estimated Cost	Estimated Let Date	CMP Network ²	Environmental Considerations ³	Funding
D45-02	0909-36-180	Troy - Mays Middle School SRTS	On Lee Mays Blvd and Luther Curtis Rd to Raymond Mays Middle School	Construct 0.2 miles of accessible sidewalks with crosswalks and ADA ramps.	N/A	N/A	N/A	\$277,571	2021	No	N/A	Allocation: \$277,571 Fiscal Constraint: n/a

Other Projects												
KTMPO ID	CSJ Number	Project Name	Project Limits	Project Description	Project Score ¹	Project Ranking ¹	Prioritized List ¹	Estimated Cost	Estimated Let Date	CMP Network ²	Environmental Considerations ³	Funding
C45-01	3623-01-004	Fort Hood Access Ramps	Old Georgetown Rd to BNSF Railway	Construct exit ramp to Tank Destroyer Blvd and entrance ramp from Old Georgetown Rd	N/A	N/A	N/A	\$5,015,690	2021	N/A	—	Local Contribution (Cat 3) Allocation: \$5,015,690 Fiscal Constraint: n/a
GROUPED PROJECTS												4 Year Total TIP Allocation: \$68,380,161 *Excludes grouped projects, matches current TIP financial summary
KTMPO ID	CSJ Number	Project Name	Project Limits	Project Description	FY2019-2022 TIP	FY2021-2024 TIP						10 Year Total UTP Fiscal Constraint: \$254,490,702
G01-PE	Various CSJs	Preventative Projects	Various Locations	Various Descriptions	\$0	\$0						MTP 10 Year Short Range Fiscal Constraint: \$49,500,000
G03-MT	Various CSJs	Maintenance Projects	Various Locations	Various Descriptions	\$20,009,216	\$16,146,611						MTP Long Range Fiscal Constraint: \$405,700,000
G04-BR	Various CSJs	Bridge Projects	Various Locations	Various Descriptions	\$1,400,000	\$10,590,000						
G06-SA	Various CSJs	Safety Projects	Various Locations	Various Descriptions	\$2,690,079	\$14,418,916						
Proposed Roadway, Transportation Choices/Livability,Transit, and Preventative Maintenance Projects												
ROADWAY PROJECTS ⁷												
KTMPO ID	CSJ Number	Project Name	Project Limits	Project Description	Project Score ¹	Project Ranking ¹	Prioritized List ¹	Estimated Cost	Estimated Let Date	CMP Network ²	Environmental Considerations ³	Funding ^{4 9}
K30-13a	0909-36-175 0909-36-172	Chaparral Rd Phase 1	SH 195 to E Trimmier Rd	Widen from 2 ln to 4 ln, 8' bike ln 5' sidewalk or SUP both sides	52.47	1	1	\$12,880,000	2025	No	EJ, H	Categories 2, 7 Years 5-10 Short Range Allocations: \$186,833,795 UTP 10-Year Fiscal Constraint: \$254,490,702 Available: -\$4,647,994 *Available = UTP constraint - TIP allocations - Short Range Cat 2, 7, 9 allocations
W40-04a2	N/A	Loop 121 Phase 1b	IH-14 to IH-35	Widen 2 ln to 4 ln with raised median, 10' SUP, 6' sidewalk	50.74	2	2	\$21,280,000	2025			
T40-07b	0909-36-174	Outer Loop West Phase 2	Riverside Trail to IH-35 Frontage Rd	Widen and new construction 4 ln, trail	47.28	6	4	\$1,960,000	2027	No	P, H	
C45-02	N/A	SH 9 Offramp	SH 9 to BUS US 190	New construction 1 ln direct connector	41.17	20	6	\$28,000,000	2025			
C45-04	N/A	W Avenue B Phase 1	N 1st St to Courtney Ln	Widen to consistent 4 CLT, 11' shared use path, 6' sidewalk	47.62	4	10	\$8,982,400	2025			
W40-04b	N/A	Loop 121 Phase 2	IH-35 to FM 436	Widen 2 ln to 4 ln with raised median, 10' SUP, 6' sidewalk	46.92	7	12	\$10,080,000	2029			
B40-11	N/A	FM 2271	FM 1670 to FM 439	New construction 2 ln, 10' shared use path	44.85	8	13	\$55,664,000	TBD			
W30-17	1835-01-026	FM 93 - Phases 1 and 2	SH 317 to Wheat Rd	Widen from 2 ln to 4 ln divided, shared use path	43.21	12	16	\$16,800,000	2026	Yes	EJ, H, P	
W35-07	0320-06-008	Loop 363	Lucius McCelvey Dr to Industrial Blvd	Expand to 4 ln, intersections @ Lucius McCelvey & Industrial	41.86	16	20	\$50,400,000	2025	Yes	H	Categories 2, 7, 11 Years 11-25 Long Range Allocations: \$361,767,429 MTP Long Range Fiscal Constraint: \$364,100,000 Available: \$2,322,571
T15-06k	0015-14-109	IH 35	US 190 to LP 363	Widen from 6 ln to 8 ln	47.53	5	11	\$308,000,000	2031	Yes	EJ, H	
W30-23	0184-04-051	US 190	FM 1741 to FM 436	Expand to 4 FRWY with grade separation and FRTG	43.53	10	14	\$115,360,000	2029			
T35-36a	N/A	S 1st St	Ave M to Ave U	Widen from 4 ln to 4 ln divided, hike & bike trail	43.28	11	15	\$9,520,000	2025			
C45-05	N/A	W Avenue B Phase 2	Courtney Ln to Bermuda St	Expand to 2 ln WB, 1 ln EB, CLT, 11' shared use path	43.01	13	17	\$15,153,600	2027			
K30-23	N/A	Jasper Dr overpass	Daisy Dr to S 2nd St	Widen to 8 ln	42.55	14	18	\$27,583,528	TBD			

H40-03 ⁶	N/A	Chaparral Rd	FM 3481 to Killeen City Limits on Chaparral Rd	Widen and straighten roadway and construct hike and bike trail	N/A	N/A	N/A	N/A	N/A	No	H	Unscored/Unfunded List
C25-02	N/A	FM 1113	Signal Light at FM 116/Ave B to Summers Rd	Widen from 2 to 4 lanes with ADA-compliant sidewalks	N/A	N/A	N/A	N/A	N/A	No	H	
C25-04	N/A	North Side Loop	FM 1113 to FM 116	Widen from 2 to 4 lanes with raised median curb and gutter with enclosed storm drainage	N/A	N/A	N/A	N/A	N/A	No	—	
C40-01	N/A	FM 116 South	Copperas Cove City Limits to SH 201	Upgrade Ivy Gap Rd and Ivy Mountain Rd to FM status, widen roadway from 2 to 5 lanes with curb and gutter	N/A	N/A	N/A	N/A	N/A	No	EJ, L, H, ARZ	
H40-04	N/A	E FM 2410	E side from FM 2410 Community Park to Simmons Rd	Expand roadway to include curb and gutter, access management control, turning lanes, drainage improvements, and context sensitive solutions	N/A	N/A	N/A	N/A	N/A	No	EJ, L, H	
N40-08	N/A	Warrior's Path Extension Phase II	US 190 to FM 439	Construct 2 lane roadway	N/A	N/A	N/A	N/A	N/A	No	—	
N40-10	N/A	FM 439 Safety Improvements	FM 439 at Lonesome Oak Dr	Add turning lane, shoulder expansion and possible traffic signals/signs	N/A	N/A	N/A	N/A	N/A	No	—	
W30-06	N/A	Killeen Airport Entrance	SH 201 at Killeen Airport Entrance	Construct interchange	N/A	N/A	N/A	N/A	N/A	Yes	EJ, H	
TRANSPORTATION CHOICES/LIVABILITY PROJECTS ⁸												
KTMPO ID	CSJ Number	Project Name	Project Limits	Project Description	Project Score ¹	Project Ranking ¹	Prioritized List ¹	Estimated Cost	Estimated Let Date	CMP Network ²	Environmental Considerations ³	Funding ^{4 9}
B45-02	N/A	E 6th Ave Sidewalk	Main St (SH 317) to IH-35 frontage road	Construct 5' sidewalks on both sides, relocate dry utilities underground, and other utilities outside of pavement	58.74	2	2	\$12,320,000	TBD			Category 9: Years 5-10 Short Range Allocations: \$18,934,384 UTP 10-Year Fiscal Constraint: \$254,490,702 Available: -\$299,133
S45-03	N/A	Williams Road Sidewalks	FM 2484 to W Village Rd	Construct ADA accessible concrete sidewalks.	38.72	19	5	\$647,024	2025			
K45-04	N/A	Veterans Memorial Blvd	Ft Hood St (SH 195) to WS Young Dr	Construct 6' wide concrete sidewalk, pedestrian signals, ADA ramps and crosswalks.	52.44	7	8	\$3,360,000	TBD			
T40-13b	0909-36-173	Georgetown Railroad Trail Phase 2	Leon River to S 31st St (FM 1741)	Construct 10 ft wide hike/bike trail	52.26	8	9	\$2,607,360	2025			
K45-02	N/A	Killeen-Ft Hood Regional Trail	W Elms Rd @ Robinett Rd to Clear Creek Rd (SH 201)	Construct a 10'-12' wide concrete sidewalk/trail.	53.44	4	6	\$8,400,000	TBD			Category 9 Funding: Years 11-25 Long Range Allocations: \$24,603,088 MTP Long Range Fiscal Constraint: \$41,600,000 Available: \$16,996,912
B45-05	N/A	Commerce/Industrial SUP	Sparta Rd to SH 317	Construct 10 ft wide shared use path on east side of Commerce St and north side of Industrial Park Rd	52.99	5	7	\$1,381,333	TBD			
B45-07	N/A	Avenue H Sidewalk/Road Improvements	Saunders St to S Pearl St than north to W Ave D	Construct 5' sidewalk on north side of Ave H, reconstruct roadway and widen to 2 lanes with curb and gutter	52.17	9	10	\$1,232,000	TBD			
B45-04	N/A	Beal Street Sidewalk	E 24th Ave to Downing St	Construct 5' sidewalk on east side from E. 24th Ave to Downing St, construct 5' sidewalk on both sides	51.53	10	11	\$644,000	TBD			
T45-02	N/A	Downtown Sidewalks - 1st and 3rd Street	Mayborn Civic Center to Ave A	Construct and repair sidewalks with ADA-compliance ramps, crosswalks and landscaping	51.16	11	12	\$3,046,400	2025			
B45-01	N/A	Belton's Georgetown Rails to Trails SUP	E Ave B to Leon River Bridge	Construct 10 ft. wide shared use path to connect KTMPO projects B40-05 and T40-13	50.35	12	13	\$2,352,000	TBD			
N40-11	N/A	Nolan Creek Trail	Bridge on Old Nolanville Rd to Levy Crossing	Construct 10 ft multi-use trail boarding Nolan Creek	47.8	13	14	\$1,691,152	2025			
B45-06	N/A	Central Avenue Sidewalk	Main St (SH 317) to Pearl St	Replace sidewalk along W. Central Ave with 5' wide ADA compliant sidewalk on north side of Central Ave	47.63	14	15	\$476,000	TBD			
T45-03	N/A	Downtown Sidewalks - East Central	Martin Luther King Jr Dr to N 22nd St	Construct 6 ft wide sidewalks, repair existing sidewalks with crosswalks and landscaping	42.64	15	16	\$672,000	2025			
T25-05	N/A	FM 2271 Trail	FM 2305 to Miller Springs Nature Area	Construct 8 ft wide trail	42.53	16	17	\$1,064,000	2025			
T45-09	N/A	Apache Drive Sidewalk	West Adams Ave to Gila Trail	Construct 6 ft. wide sidewalks and crosswalks	42.37	17	18	\$436,837	2025			
S45-04	N/A	Thomas Arnold Road Sidewalks	Salado School Rd to IH-14	Construct ADA accessible concrete sidewalks.	40.73	18	19	\$259,728	2025			
S45-06	N/A	Salado School Road Sidewalks	Thoomas Arnold Rd to W Village Rd	Construct ADA accessible concrete sidewalks.	37.81	20	20	\$299,376	2025			
N40-09	N/A	Pleasant Hill Bike Lanes	600 ft N of Wayne Dr to IH-14	Construct Class 2, buffered on-street bike lane	36.46	21	21	\$856,800	2025			
S45-05	N/A	West Village Road Sidewalks	Thomas Arnold Rd to Williams Rd	Construct ADA accessible concrete sidewalks.	35.81	22	22	\$521,360	2025			
N40-13	N/A	Wildwood Trail	Lonesome Oak Dr to Ave I	Construct an 8 ft. wide multi use trail	32.99	23	23	\$952,000	2025			
S45-02	N/A	Salado Creek Crossing Project	Pace Park to Royal Street	Construct a stone path across the Salado Creek that would connect the north and south sides	30.73	24	24	\$318,102	2025			
N40-12	N/A	Jack Rabbit Road Bike Thoroughfare	US 190 to FM 439 and through Park to School	Add Class 2 Bike Lanes on system	N/A	N/A	N/A	N/A	N/A	No	—	Unscored/Unfunded List
S40-04b ¹	N/A	Main St Sidewalks Phase 2	College Hill Dr to Salado Plaza Dr	Main St improvements to include pavement widening, bike paths, drainage improvements.	N/A	N/A	N/A	\$2,223,044	N/A	No	H, ARZ, ES	
K40-21b	N/A	Heritage Oaks Hike & Bike Trail Segment 5	Chaparral Rd @ Rosewood Dr to USACE Property	Construct shared use path for bicyclists and pedestrians	N/A	N/A	N/A	\$1,300,000	N/A	No	EJ, ARZ	
TRANSIT PROJECTS												
KTMPO ID	CSJ Number	Project Name	Project Limits	Project Description	Project Score ¹	Project Ranking ¹	Prioritized List ¹	Estimated Cost	Estimated Let Date	CMP Network ²	Environmental Considerations ³	Funding ⁴
N/A	N/A	N/A	N/A	N/A	N/A	N/A	N/A	N/A	N/A	N/A	N/A	



New MTP Listing

2045 Metropolitan Transportation Plan Project Listing												
Short Range Funded (2021-2031) Projects with Allocated Funding as of September 2021 and Listed in the Transportation Improvement Program (TIP)												
CATEGORY 2 PROJECTS (METROPOLITAN CORRIDORS)												
KTMPO ID	CSJ Number	Project Name	Project Limits	Project Description	Project Score ¹	Project Ranking ¹	Prioritized List ¹	Estimated Cost	Estimated Let Date	CMP Network ²	Environmental Considerations ³	Funding
W40-04a (1)	2502-01-021	Loop 121 Phase 1a	Lake Rd (FM 439) to South of W Ave O	Widen from two lanes to four lanes with a raised median	56.45	14	5	\$30,800,000	2021	Yes	EJ, H, P	Allocation: \$62,269,000 4-year UTP Fiscal Constraint: \$68,585,914
W35-01	0231-19-003 0231-01-003 0231-02-067	US 190 Bypass	0.6 mi. W of FM 2657 to 0.15 mi. E of Clarke Rd	Widen to 4 ln divided highway	49.54	3	3	\$67,200,000	2023	Yes	L, H,	
T45-18	N/A	SH 95 Turn Lanes	Barnhard Rd to 0.6 mi. S of Barnhard Rd	Add turn lanes on west side	40.82	22	25	\$1,219,000	2022			
CATEGORY 4 PROJECTS (STATEWIDE CONNECTIVITY CORRIDORS)												
KTMPO ID	CSJ Number	Project Name	Project Limits	Project Description	Project Score ¹	Project Ranking ¹	Prioritized List ¹	Estimated Cost	Estimated Let Date	CMP Network ²	Environmental Considerations ³	Funding
W35-01	0231-19-003 0231-01-003 0231-02-067	US 190 Bypass	0.6 mi. W of FM 2657 to 0.15 mi. E of Clarke Rd	Widen to 4 ln divided highway	49.54	3	3	\$67,200,000	2023	Yes	L, H,	Allocation: 36,950,000
CATEGORY 7 PROJECTS (SURFACE TRANSPORTATION PROGRAM-METROPOLITAN MOBILITY)												
KTMPO ID	CSJ Number	Project Name	Project Limits	Project Description	Project Score ¹	Project Ranking ¹	Prioritized List ¹	Estimated Cost	Estimated Let Date	CMP Network ²	Environmental Considerations ³	Funding
T40-15	0184-03-039 0232-01-053	Adams Ave/Central Ave. Bicycle/Pedestrian Improvements	IH-35 to MLK Jr Blvd (Spur 290)	Installation of ADA compliant sidewalks traveling east on Central Avenue from 31st Street to 3rd Street and west on Adams Avenue from 3rd Street to 31st Street with tapered connections to existing sidewalks at bridges	92.00	2	2	\$1,913,044	2021	Yes	EJ, H	Allocation: \$28,891,632 4-year UTP Fiscal Constraint: \$23,549,569
T40-07a	0909-36-168	Temple Outer Loop West-Phase I	522 ft South of Jupiter Dr to 20 ft North of Riverside Trail	Widen from two to four lane divided roadway with a curb and gutter, Phase 1	64.67	17	4	\$10,298,198	2023	No	P, H	
N40-04	0909-36-167	Nolanville City Park Connectivity	Park (North Mesquite) along Ave H to 10th St	Construct ADA compliant sidewalks, ramps, and crosswalks	72.34	6	3	\$1,558,802	2021	No	P	
N40-03	N/A	Old Nolanville Rd Bridge	Bridge on Old Nolanville Rd to IH-14	Upgrade bridge, shared use path	43.61	9	5	\$1,924,841	2022	No	—	
D45-01	N/A	W Main St/Luther Curtis Rd	Church Ave to 0.4 mi. W of Lee Mays Blvd	Rehabilitate and widen to 2 ln + CTL, 12' shared use path	38.16	33	7	\$3,200,000	2022			
H30-05b	0909-36-171	Warrior's Path Phase 2	Pontotoc Trace to FM 2410	Add left turn lane, 10' shared use path, 6' sidewalk	37.65	36	8	\$3,581,020	2023	No	H	
S45-01	N/A	Royal St Improvements	Smith Branch Rd to FM 2286 (Main St)	Pavement rehabilitation	34.71	46	9	\$1,005,200	2022			
K45-03	N/A	W Rancier Ave	Ft Hood St (SH 195) to WS Young Dr	Construct 6' wide concrete sidewalk, pedestrian signals, ADA ramps and crosswalks.	60.27	1	1	\$3,240,000	2024			
T40-13a	0909-36-173	Georgetown Railroad Trail Phase 1	S 31st St (FM 1741) to 0.04 mi. E of S 5th St	Construct 10 ft wide hike/bike trail	58	3	3	\$1,523,503	2022			
S45-03		Williams Road Sidewalks	FM 2484 to W Village Rd	Construct ADA accessible concrete sidewalks.	38.72	19	5	\$647,024	2022			
MPO CATEGORY 9 PROJECTS (TRANSPORTATION ALTERNATIVE PROGRAM)												
KTMPO ID	CSJ Number	Project Name	Project Limits	Project Description	Project Score ¹	Project Ranking ¹	Prioritized List ¹	Estimated Cost	Estimated Let Date	CMP Network ²	Environmental Considerations ³	Funding
B45-03	0909-36-169	13th Avenue Sidewalk Improvements	Main St (SH 317) to Waco Rd (FM 817)	Construct ADA compliant ramps, sidewalks, and crosswalks and add striping for a bik lane on the south side of the roadway	72.16	7	4	\$539,233	2023	No	P	Allocation: \$1,721,067 4-year UTP Fiscal Constraint: \$1,576,040
T40-13a	0909-36-173	Georgetown Railroad Trail Phase 1	S 31st St (FM 1741) to 200 ft E of S 5th St	Construct 10 ft wide hike/bike trail	58	3	3	\$476,497	2022			
N40-05	N/A	FM 439 Spur Connectivity	Main St to North Dr	Construct 10' wide sidewalk, ADA ramps and crosswalks, improve shoulders at Main St	52.63	6	4	\$705,337	2022			
STATEWIDE CATEGORY 9 PROJECTS (SAFE ROUTES TO SCHOOL PROGRAM)												
KTMPO ID	CSJ Number	Project Name	Project Limits	Project Description	Project Score ¹	Project Ranking ¹	Prioritized List ¹	Estimated Cost	Estimated Let Date	CMP Network ²	Environmental Considerations ³	Funding
D45-02	0909-36-180	Troy - Mays Middle School SRTS	On Lee Mays Blvd and Luther Curtis Rd to Raymond Mays Middle School	Construct 0.2 miles of accessible sidewalks with crosswalks and ADA ramps.	N/A	N/A	N/A	\$277,571	2021	No	N/A	Allocation: \$1,112,625 Fiscal Constraint: n/a
R45-01	0909-36-188	Bartlett Elementary SRTS	Robinson St to N Evie St, south to Bell St	Construct approximately 2,050 linear ft of 6 ft wide reinforced concrete sidewalk with crosswalk, 2 ADA curb ramps and signage to cross SH 95. Additional signage and 5 crosswalks with 10 ADA curb ramps will be added to other local cross streets.	N/A	N/A	N/A	\$835,054	2024	No	N/A	

Transit Projects												
KTMPO ID	CSJ Number	Project Name	Project Limits	Project Description	Project Score ¹	Project Ranking ¹	Prioritized List ¹	Estimated Cost	Estimated Let Date	CMP Network ²	Environmental Considerations ³	Funding
A45-02		HCTD Bus Replacement	Killeen UZA - Four, Temple UZA - Two	Purchase buses to provide transportation	N/A	N/A	N/A	\$2,354,957	2024	N/A	—	
Other Projects												
KTMPO ID	CSJ Number	Project Name	Project Limits	Project Description	Project Score ¹	Project Ranking ¹	Prioritized List ¹	Estimated Cost	Estimated Let Date	CMP Network ²	Environmental Considerations ³	Funding
C45-01	3623-01-004	Fort Hood Access Ramps	Old Georgetown Rd to BNSF Railway	Construct exit ramp to Tank Destroyer Blvd and entrance ramp from Old Georgetown Rd	N/A	N/A	N/A	\$5,015,690	2021	N/A	—	Local Contribution (Cat 3) Allocation: \$5,015,690 Fiscal Constraint: n/a
GROUPED PROJECTS												4 Year Total TIP Allocation: \$68,380,161 *Excludes grouped projects, matches current TIP financial summary
KTMPO ID	CSJ Number	Project Name	Project Limits	Project Description	FY2019-2022 TIP	FY2021-2024 TIP						10 Year Total UTP Fiscal Constraint: \$254,490,702
G01-PE	Various CSJs	Preventative Projects	Various Locations	Various Descriptions	\$0	\$0						MTP 10 Year Short Range Fiscal Constraint: \$49,500,000
G03-MT	Various CSJs	Maintenance Projects	Various Locations	Various Descriptions	\$20,009,216	\$16,146,611						MTP Long Range Fiscal Constraint: \$405,700,000
G04-BR	Various CSJs	Bridge Projects	Various Locations	Various Descriptions	\$1,400,000	\$10,590,000						
G06-SA	Various CSJs	Safety Projects	Various Locations	Various Descriptions	\$2,690,079	\$14,418,916						
Proposed Roadway, Transportation Choices/Livability, Transit, and Preventative Maintenance Projects												
ROADWAY PROJECTS'												
KTMPO ID	CSJ Number	Project Name	Project Limits	Project Description	Project Score ¹	Project Ranking ¹	Prioritized List ¹	Estimated Cost	Estimated Let Date	CMP Network ²	Environmental Considerations ³	Funding ^{4 9}
K30-13a	0909-36-175 0909-36-172	Chaparral Rd Phase 1	SH 195 to E Trimmier Rd	Widen from 2 ln to 4 ln, 8' bike ln 5' sidewalk or SUP both sides	52.47	1	1	\$12,880,000	2025	No	EJ, H	Categories 2, 7 Years 5-10 Short Range Allocations: \$186,833,795 UTP 10-Year Fiscal Constraint: \$254,490,702 Available: -\$4,647,994 *Available = UTP constraint - TIP allocations - Short Range Cat 2, 7, 9 allocations
W40-04a2	N/A	Loop 121 Phase 1b	IH-14 to IH-35	Widen 2 ln to 4 ln with raised median, 10' SUP, 6' sidewalk	50.74	2	2	\$21,280,000	2025			
T40-07b	0909-36-174	Outer Loop West Phase 2	Riverside Trail to IH-35 Frontage Rd	Widen and new construction 4 ln, trail	47.28	6	4	\$1,960,000	2027	No	P, H	
C45-02	N/A	SH 9 Offramp	SH 9 to BUS US 190	New construction 1 ln direct connector	41.17	20	6	\$28,000,000	2025			
C45-04	N/A	W Avenue B Phase 1	N 1st St to Courtney Ln	Widen to consistent 4 CLT, 11' shared use path, 6' sidewalk	47.62	4	10	\$8,982,400	2025			
W40-04b	N/A	Loop 121 Phase 2	IH-35 to FM 436	Widen 2 ln to 4 ln with raised median, 10' SUP, 6' sidewalk	46.92	7	12	\$10,080,000	2029			
B40-11	N/A	FM 2271	FM 1670 to FM 439	New construction 2 ln, 10' shared use path	44.85	8	13	\$55,664,000	TBD			
W30-17	1835-01-026	FM 93 - Phases 1 and 2	SH 317 to Wheat Rd	Widen from 2 ln to 4 ln divided, shared use path	43.21	12	16	\$16,800,000	2026	Yes	EJ, H, P	Categories 2, 7, 11
W35-07	0320-06-008	Loop 363	Lucius McCelvey Dr to Industrial Blvd	Expand to 4 ln, intersections @ Lucius McCelvey & Industrial	41.86	16	20	\$50,400,000	2025	Yes	H	
T15-06k	0015-14-109	IH 35	US 190 to LP 363	Widen from 6 ln to 8 ln	47.53	5	11	\$308,000,000	2031	Yes	EJ, H	
W30-23	0184-04-051	US 190	FM 1741 to FM 436	Expand to 4 FRWY with grade separation and FRTG	43.53	10	14	\$115,360,000	2029			

B30-01	N/A	George Wilson Rd extension	FM 93 to FM 439	New construction 2 ln, 10' shared use path	28.80	57	57	\$1,553,422	TBD			
B45-08	N/A	Mesquite Rd	IH-35 to Shanklin Rd	Widen to collector and extend, 5' sidewalk both sides	28.46	58	58	\$5,936,000	TBD			
H30-03	N/A	FM 3219	BUS US 190 (VMB) to FM 439	Widen from 2 ln to 4 ln divided and elevate, 6' sidewalks on both sides	27.91	59	59	\$15,320,256	2050			
H40-03 ⁶	N/A	Chaparral Rd	FM 3481 to Killeen City Limits on Chaparral Rd	Widen and straighten roadway and construct hike and bike trail	N/A	N/A	N/A	N/A	N/A	No	H	Unscored/Unfunded List
C25-02	N/A	FM 1113	Signal Light at FM 116/Ave B to Summers Rd	Widen from 2 to 4 lanes with ADA-compliant sidewalks	N/A	N/A	N/A	N/A	N/A	No	H	
C25-04	N/A	North Side Loop	FM 1113 to FM 116	Widen from 2 to 4 lanes with raised median curb and gutter with enclosed storm drainage	N/A	N/A	N/A	N/A	N/A	No	—	
C40-01	N/A	FM 116 South	Copperas Cove City Limits to SH 201	Upgrade Ivy Gap Rd and Ivy Mountain Rd to FM status, widen roadway from 2 to 5 lanes with curb and gutter	N/A	N/A	N/A	N/A	N/A	No	EJ, L, H, ARZ	
H40-04	N/A	E FM 2410	E side from FM 2410 Community Park to Simmons Rd	Expand roadway to include curb and gutter, access management control, turning lanes, drainage improvements, and context sensitive solutions	N/A	N/A	N/A	N/A	N/A	No	EJ, L, H	
N40-08	N/A	Warrior's Path Extension Phase II	US 190 to FM 439	Construct 2 lane roadway	N/A	N/A	N/A	N/A	N/A	No	—	
N40-10	N/A	FM 439 Safety Improvements	FM 439 at Lonesome Oak Dr	Add turning lane, shoulder expansion and possible traffic signals/signs	N/A	N/A	N/A	N/A	N/A	No	—	
W30-06	N/A	Killeen Airport Entrance	SH 201 at Killeen Airport Entrance	Construct interchange	N/A	N/A	N/A	N/A	N/A	Yes	EJ, H	
TRANSPORTATION CHOICES/LIVABILITY PROJECTS ^o												
KTMPO ID	CSJ Number	Project Name	Project Limits	Project Description	Project Score ¹	Project Ranking ¹	Prioritized List ¹	Estimated Cost	Estimated Let Date	CMP Network ²	Environmental Considerations ³	Funding ^{4 9}
B45-02	N/A	E 6th Ave Sidewalk	Main St (SH 317) to IH-35 frontage road	Construct 5' sidewalks on both sides, relocate dry utilities underground, and other utilities outside of pavement	58.74	2	2	\$12,320,000	TBD			Category 9: Years 5-10 Short Range Allocations: \$18,287,360 UTP 10-Year Fiscal Constraint: \$254,490,702 Available: \$347,891
K45-04	N/A	Veterans Memorial Blvd	Ft Hood St (SH 195) to WS Young Dr	Construct 6' wide concrete sidewalk, pedestrian signals, ADA ramps and crosswalks.	52.44	7	8	\$3,360,000	TBD			
T40-13b	0909-36-173	Georgetown Railroad Trail Phase 2	Leon River to S 31st St (FM 1741)	Construct 10 ft wide hike/bike trail	52.26	8	9	\$2,607,360	2025			
K45-02	N/A	Killeen-Ft Hood Regional Trail	W Elms Rd @ Robinett Rd to Clear Creek Rd (SH 201)	Construct a 10'-12' wide concrete sidewalk/trail.	53.44	4	6	\$8,400,000	TBD			Category 9 Funding: Years 11-25 Long Range Allocations: \$24,603,088 MTP Long Range Fiscal Constraint: \$41,600,000 Available: \$16,996,912
B45-05	N/A	Commerce/Industrial SUP	Sparta Rd to SH 317	Construct 10 ft wide shared use path on east side of Commerce St and north side of Industrial Park Rd	52.99	5	7	\$1,381,333	TBD			
B45-07	N/A	Avenue H Sidewalk/Road Improvements	Saunders St to S Pearl St than north to W Ave D	Construct 5' sidewalk on north side of Ave H, reconstruct roadway and widen to 2 lanes with curb and gutter	52.17	9	10	\$1,232,000	TBD			
B45-04	N/A	Beal Street Sidewalk	E 24th Ave to Downing St	Construct 5' sidewalk on east side from E. 24th Ave to Downing St, construct 5' sidewalk on both sides	51.53	10	11	\$644,000	TBD			
T45-02	N/A	Downtown Sidewalks - 1st and 3rd Street	Mayborn Civic Center to Ave A	Construct and repair sidewalks with ADA-compliance ramps, crosswalks and landscaping	51.16	11	12	\$3,046,400	2025			
B45-01	N/A	Belton's Georgetown Rails to Trails SUP	E Ave B to Leon River Bridge	Construct 10 ft. wide shared use path to connect KTMPO projects B40-05 and T40-13	50.35	12	13	\$2,352,000	TBD			
N40-11	N/A	Nolan Creek Trail	Bridge on Old Nolanville Rd to Levy Crossing	Construct 10 ft multi-use trail boarding Nolan Creek	47.8	13	14	\$1,691,152	2025			
B45-06	N/A	Central Avenue Sidewalk	Main St (SH 317) to Pearl St	Replace sidewalk along W. Central Ave with 5' wide ADA compliant sidewalk on north side of Central Ave	47.63	14	15	\$476,000	TBD			
T45-03	N/A	Downtown Sidewalks - East Central	Martin Luther King Jr Dr to N 22nd St	Construct 6 ft wide sidewalks, repair existing sidewalks with crosswalks and landscaping	42.64	15	16	\$672,000	2025			
T25-05	N/A	FM 2271 Trail	FM 2305 to Miller Springs Nature Area	Construct 8 ft wide trail	42.53	16	17	\$1,064,000	2025			
T45-09	N/A	Apache Drive Sidewalk	West Adams Ave to Gila Trail	Construct 6 ft. wide sidewalks and crosswalks	42.37	17	18	\$436,837	2025			
S45-04	N/A	Thomas Arnold Road Sidewalks	Salado School Rd to IH-14	Construct ADA accessible concrete sidewalks.	40.73	18	19	\$259,728	2025			
S45-06	N/A	Salado School Road Sidewalks	Thoomas Arnold Rd to W Village Rd	Construct ADA accessible concrete sidewalks.	37.81	20	20	\$299,376	2025			
N40-09	N/A	Pleasant Hill Bike Lanes	600 ft N of Wayne Dr to IH-14	Construct Class 2, buffered on-street bike lane	36.46	21	21	\$856,800	2025			
S45-05	N/A	West Village Road Sidewalks	Thomas Arnold Rd to Williams Rd	Construct ADA accessible concrete sidewalks.	35.81	22	22	\$521,360	2025			
N40-13	N/A	Wildwood Trail	Lonesome Oak Dr to Ave I	Construct an 8 ft. wide multi use trail	32.99	23	23	\$952,000	2025			
S45-02	N/A	Salado Creek Crossing Project	Pace Park to Royal Street	Construct a stone path across the Salado Creek that would connect the north and south sides	30.73	24	24	\$318,102	2025			
N40-12	N/A	Jack Rabbit Road Bike Thoroughfare	US 190 to FM 439 and through Park to School	Add Class 2 Bike Lanes on system	N/A	N/A	N/A	N/A	N/A	No	—	Unscored/Unfunded List
S40-04b ¹	N/A	Main St Sidewalks Phase 2	College Hill Dr to Salado Plaza Dr	Main St improvements to include pavement widening, bike paths, drainage improvements.	N/A	N/A	N/A	\$2,223,044	N/A	No	H, ARZ, ES	
K40-21b	N/A	Heritage Oaks Hike & Bike Trail Segment 5	Chaparral Rd @ Rosewood Dr to USACE Property	Construct shared use path for bicyclists and pedestrians	N/A	N/A	N/A	\$1,300,000	N/A	No	EJ, ARZ	

Item 6:

ATG Bike Share Feasibility Study Presentation

ATG Presentation on Bike Share Feasibility Study

KTMPO recently contracted with Alliance Transportation Group (ATG) to conduct a Bike Share Feasibility Study in the region. ATG will present on the overview and proposed outcomes of the study and solicit feedback from the Committee.

Action Needed: No action needed; for discussion only.

KTMPO Bike Share Study

December 7th, 2021 Stakeholder Meeting



1

Project Team



Jim Harvey
AICP
Project Director



Ben Magallon
AICP
Project Manager



Lee Miller
Transportation
Planner

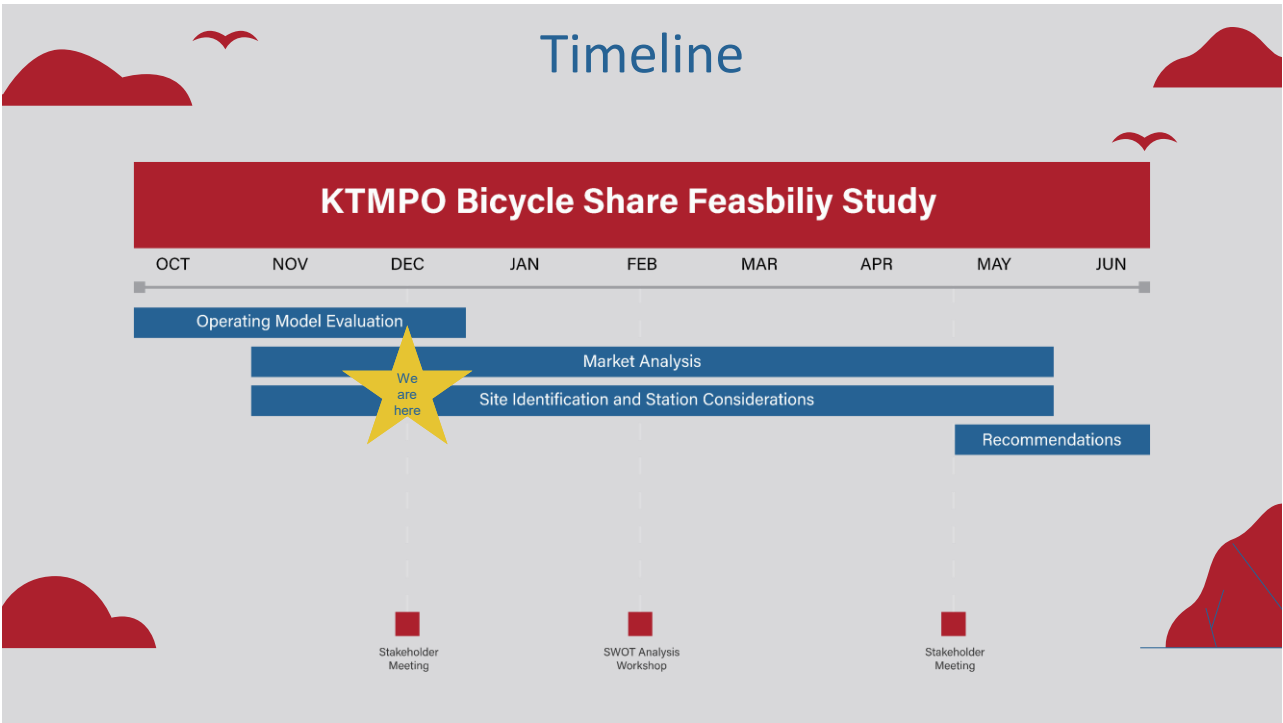


Allie Smith
Transportation
Planner

2



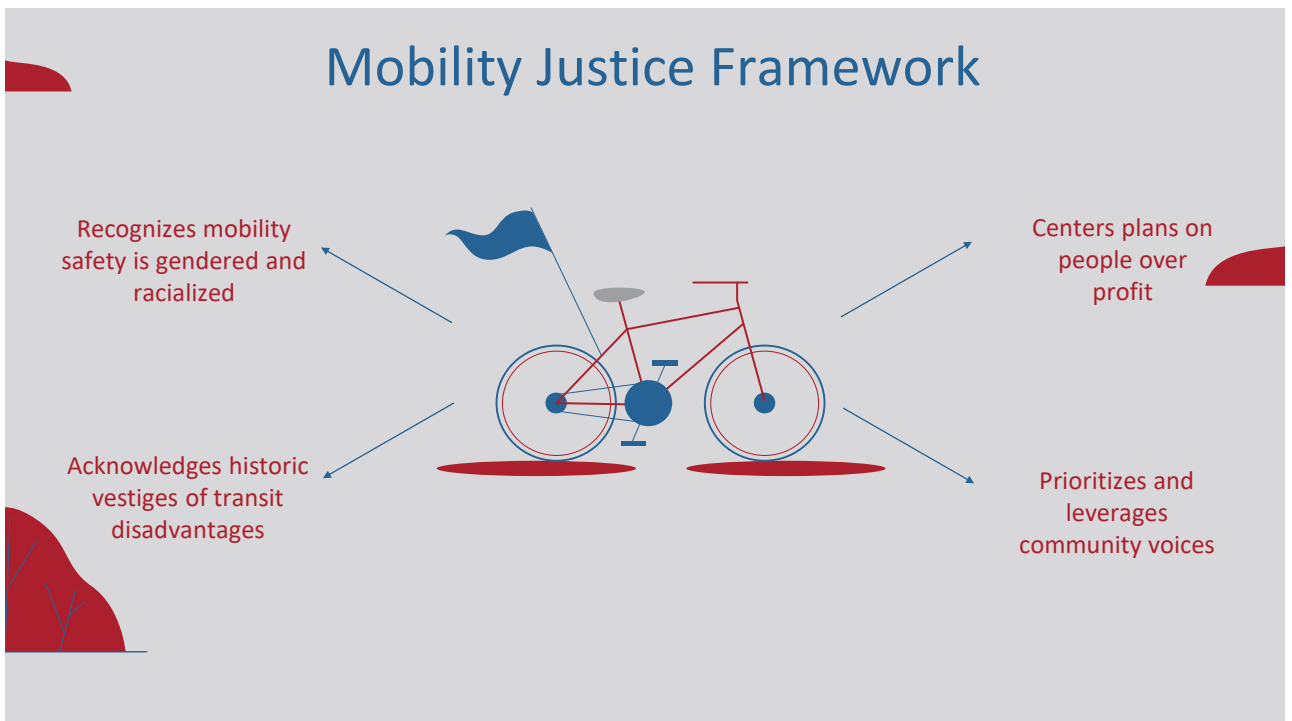
3



4



5



6

Existing Conditions Analysis




Evaluation of Potential Operating Models

- Business Requirements for Feasibility/Success
- Cost and Funding Models
- Infrastructure Requirements



Market Analysis

- Review and Evaluate Plans and Policies
- Identification of Business Sponsor and Community Leaders
- Conduct a Market Demand Analysis
- Assessment of Mobility Needs
- Multimodal Transportation Links



7

Implementation Schemes




Site Identification and Station Considerations

- Consider Proximity to transit stops and hubs
- Bicycle stress factors
- Sidewalk and roadway analysis
- ROW opportunities and constraints



Recommendations and Planning

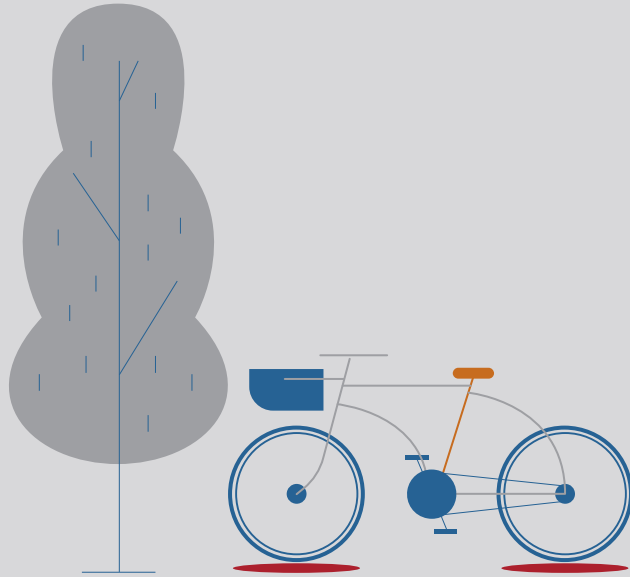
- Review of Vendors and Funding
- Outreach strategies
- Integration of micromobility with other transit
- Security and maintenance programs
- Education and
- Policy Recommendations



8

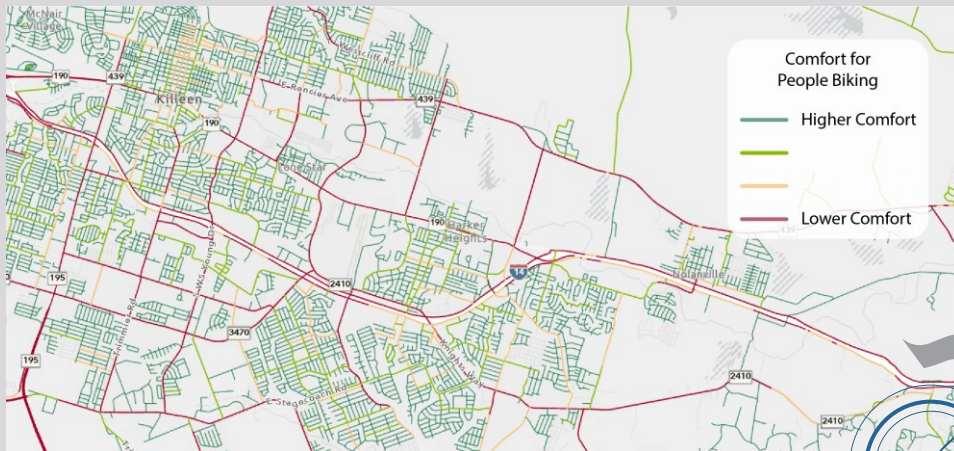
2

Preliminary Analysis



9

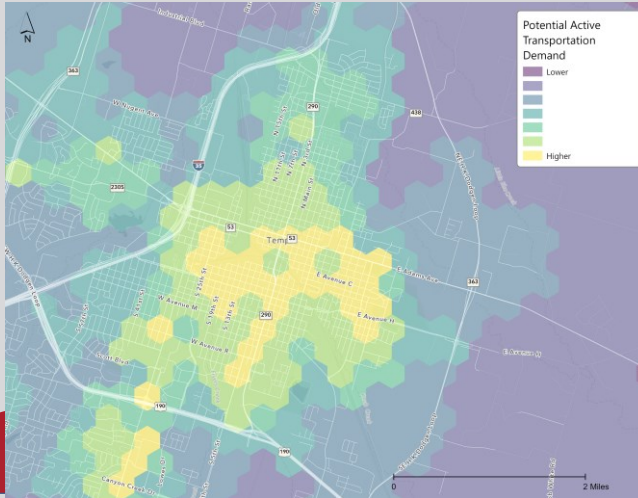
Biking Comfort Levels in the MPO



10

31

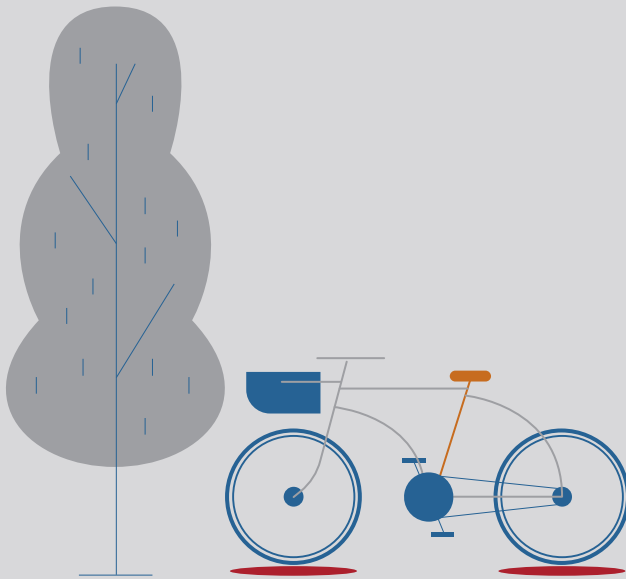
Potential Active Transit Demand



11

3

Group Discussion



12

Feedback Portion

Feel free to put answers in the chat!



- What spaces do you find bicycle friendly?
What spaces do you find dangerous for bicyclists?
- Are there any sites you think we should consider for the placement of electric micromobility stations?
- What other organizations/community groups/businesses should we be engaging in this process?

13

Thanks!

Do you have any questions?

bmagallon@emailatg.com



14

This page intentionally left blank.

Item 7:

Public Input

Public Input Received

KTMP has been collecting public comments received online, via emails, public hearings, meetings, social media accounts, web maps and other forms of communication. Staff bring these to the TAC and TPPB on a regular basis to ensure the MPO boards are aware of public concerns and have the opportunity to respond accordingly. Public input received through the previous month is included in meeting packet.

Action Needed: No action needed; for discussion only.



KTMP Public Comments

FY22

Date	Name	Means of Public Comment	Public Comment	Date Comment Was Presented to TAC	Public Comment Topic	Jurisdiction

This page intentionally left blank.

Grant Opportunities

- **Enhancing Mobility Innovation:**

Deadline January 11, 2022

Federal Transit Administration (FTA):

This opportunity provides funding for projects that enhance mobility innovations for transit, supporting a vision for carefree mobility for all – a safe, reliable, equitable and accessible mobility ecosystem that supports complete trips for all travelers. Funds will be awarded competitively for projects that advance emerging technologies, strategies and innovations in passenger-centric mobility in two distinct areas.

Estimated Funding Available: \$2,000,000

Award Ceiling: \$1,000,000

Award Floor: \$250,000

[Click Here](#) for more information!

Websites:

Grants.Gov: <https://www.grants.gov/>

TxDOT: <https://www.txdot.gov/government/funding.html>

USDOT: <https://www.transportation.gov/grants>

FTA: <https://www.transit.dot.gov/funding/grants/grant-programs>

TERP: <https://www.tceq.texas.gov/airquality/terp>

KTMPO Contacts, Acronyms, and Terms

Chairman:

Mayor Spencer Smith

City of Harker Heights
305 Miller's Crossing, Harker Heights, TX 76548
Phone: (254) 953-5600
Fax: (254) 953-5605
shsmith@harkerheights.gov
Alternate: David Mitchell, Kristina Ramirez

Vice Chairman:

Judge Roger Miller

Coryell County Main Street Annex
800 E. Main Street, Suite A
Gatesville, TX 76528
Phone: (254) 865-5911, ext. 2222
Fax: (254) 865-2040
countyjudge@coryellcounty.org
Alternate:

Mayor Bradi Diaz

City of Copperas Cove
PO Drawer 1449; 914 S. Main St., Ste. C
Copperas Cove, TX 76522
Phone: (254) 547-4221
bdiaz@copperascovetx.gov
Alternate: Ryan Haverlah, Dan Yancey, Bobby Lewis

Mayor Tim Davis

City of Temple
2 North Main #103, Temple TX 76501
Phone: (254) 298-5301
Fax: (254) 298-5637
tdavis@templetx.gov
Alternate: Brynn Myers, Lynn Barrett, Brian Chandler, Jason Deckman, Erin Smith, David Olson

Councilmember Susan Long

City of Temple
2 North Main St., STE 103
Temple, TX 76501
Phone: (254) 774-5700
susan.long@templetx.gov
Alternate: Erin Smith, Brynn Myers, Jason Deckman, David Olson, Lynn Barrett, Brian Chandler

Mayor Jose Segarra

City of Killeen
101 N. College Street
Killeen, Texas 76540
mayor@killeentexas.gov
Phone: (254) 290-0548
Alternate: Kent Cagle, Danielle Singh

Councilmember Ken Wilkerson

City of Killeen
101 N. College Street
Killeen, TX 76540
Phone: (254) 290-0052
kwilkerson@killeentexas.gov
Alternate:

Councilmember Debbie Nash-King

City of Killeen
101 N. College Street
Killeen, TX 76540
Phone: (254) 290-4510
dnash-king@killeentexas.gov
Alternate: Jimmy Towers

Councilmember David Leigh

City of Belton
333 Water Street, Belton, TX 76513
Phone: (254) 933-1000
dkleigh@beltontexas.gov
Alternate: Sam Listi, Bob Van Til

Judge David Blackburn

Bell County Historic Courthouse
101 E. Central Avenue
Belton, Texas 76513
Phone: (254) 933-5105
Fax: (254) 933-5179
David.blackburn@bellcounty.texas.gov
Alternate: Bobby Whitson

Commissioner Bobby Carroll

Lampasas County
409 S Pecan St. Ste 207
Lampasas, TX 76550
Phone: (512) 734-1860
bobbycarroll49@yahoo.com
Alternate: David Williams

Darrell Burtner

Director of Urban Operations,
Hill Country Transit District
4515 W US 190, Belton, TX 76513
Phone: (254) 933-3700
dburtner@takethehop.com
Alternate: Derek Czapnik

Stan Swiatek, P.E.

District Engineer, TxDOT Waco
100 S. Loop Drive
Waco, TX 76704
Phone: (254) 867-2700
Fax: (254) 867-2890
Stan.swiatek@txdot.gov
Alternate: Victor Goebel, Brenton Lane

Elias Rmeili, P.E.

TxDOT Brownwood District Engineer
2495 Hwy 183 North
Brownwood, TX 76802
Phone: (325) 643-0411
Fax: (325) 643-0364
elias.rmeili@txdot.gov
Alternate: Jason Scantling

NON VOTING MEMBERS

Brian Dosa

Ft. Hood Public Works Director
Building 4612
Fort Hood, TX 76544
Phone: (254) 287-2113
brian.l.dosa.civ@army.mil
Alternate: Kristina Manning

Justin P. Morgan

Federal Highway Administration, Texas Division
300 East 8th Street, Rm 826
Austin, Texas 78701
(512) 536-5943
Justin.morgan@dot.gov

TECHNICAL ADVISORY COMMITTEE

Bob van Til

Belton Planning Director
333 Water St., Belton, TX 76513
Phone: (254) 933-5813
bvantil@beltontexas.gov
Alternate: Sam Listi

Robert Lewis

Copperas Cove Planning Director
P.O. Drawer 1449
Copperas Cove, TX 76522
Phone: (254) 547-4221
rlewis@copperascovetx.gov
Alternate: Ryan Haverlah

Kristina Ramirez

Harker Heights Planning Director
305 Miller's Crossing
Harker Heights, TX 76548
Phone: (254) 953-5663
kramirez@harkerheights.gov
Alternate: David Mitchell, Yvonne Spell

Kent Cagle

Killeen City Manager
101 N. College St., Killeen, TX, 76541
Phone: (254) 501-7700
kcagle@killeentexas.gov
Alternate: Tony McIlwain, Danielle Singh, Andrew Zagars

Jason Deckman

Temple Senior Planner
2 North Main, Temple, TX 76501
Phone: (254) 298-5668
bchandler@templetx.gov
Alternate: Don Bond, Lynn Barrett, Brynn Myers, Brian Chandler, Erin Smith, David Olson

Bryan Neaves, P.E.

Bell County Engineer
P. O. Box 264, Belton, TX 76513
Phone: (254) 933-5275
bryan.neaves@bellcounty.texas.gov
Alternate: Malcolm Miller

Judge Roger Miller

Coryell County Main Street Annex
800 E. Main Street, Suite A
Gatesville, TX 76528
Phone: (254) 865-5911, ext. 2221
Fax: (254) 865-2040
countyjudge@coryellcounty.org
Alternate:

Commissioner Bobby Carroll

Lampasas County
409 S Pecan St. Ste 207
Lampasas, TX 76550
Phone: (512) 734-1860
bobbycarroll49@yahoo.com
Alternate: David Williams

Victor Goebel, P.E.

Director, Transportation Planning & Development, TxDOT Waco
100 South Loop Drive,
Waco TX 76704-2858
Phone: 254-867-2873
Fax: 254-867-2738
victor.goebel@txdot.gov
Alternate: Christi Bonham, Brenton Lane

Jason Scantling, P.E.

Director, Transportation Planning & Development, TxDOT Brownwood
2495 Hwy 183 North, Brownwood, TX 76802
Phone: 325-643-0411
Fax: 325-643-0364
jason.scantling@txdot.gov
Alternate: Jodie Kelly

Darrell Burtner

Director of Urban Operations,
Hill Country Transit District
4515 W US 190, Belton, TX 76513
Phone: (254) 933-3700
dburtner@takethehop.com
Alternate: Derek Czapnik

NON VOTING MEMBERS

Brian Dosa

Ft. Hood Public Works Director
Building 4612
Fort Hood, TX 76544
Phone: (254) 287-2113
brian.l.dosa.civ@army.mil

Justin P. Morgan

Federal Highway Administration,
Texas Division
300 East 8th Street, Rm 826
Austin, TX 75093
justin.morgan@dot.gov

Brigida Gonzalez

TxDOT TPP
MPO Coordinator
118 E. Riverside Dr.
Austin, TX 78704
Phone: (512) 486-5048
brigida.gonzalez@txdot.gov

Christi Bonham

TxDOT Waco District
Transportation Planner
100 South Loop Drive, Waco TX 76704-2858
Phone: (254) 867-2751
Fax: (254) 867-2738
christi.bonham@txdot.gov

Stephen Kasberg

TxDOT Waco District/Bell County
Area Engineer
410 West Loop 121
Belton, TX 76513
Phone: (254) 939-3778
stephen.kasberg@txdot.gov

Kara Escajeda

Nolanville City Manager
101 North 5th Street
Nolanville, TX 76559
Phone: (254) 698-6335
kescajeda@nolanvilletx.us

**Chair Jason Deckman**

Temple Senior Planner - Transportation
Phone: (254) 298-5668
2 North Main Street, Temple, TX 76501
Email: jdeckman@templetx.gov
Alternate: Brian Chandler, Kelly Atkinson

Vice Chair Matt Bates

Belton Park and Recreation Director
Phone: (254) 317-0687
P.O. Box 120
401 N Alexander, Belton, TX 76513
Email: mbates@beltontexas.gov

Kara Escajeda

Nolanville City Manager
Phone: (254) 317-5004
101 North 5th Street, Nolanville, TX 76559
Email: kescajeda@nolanvilletx.us

Yvonne Spell

Harker Heights Senior Planner
Phone: (254) 953-5643
305 Miller's Crossing, Harker Heights, TX 76548
Email: yspell@harkerheights.gov

Heather Buller

Killeen Assistant Director of Recreation Services
Phone: (254) 501-8841
2201 E Veterans Memorial Blvd, Killeen, TX 76543
Email: hbuller@killeentexas.gov

Jeff Stoddard

Copperas Cove Parks & Recreation Director
Phone: (254) 542-2719
1206 W Ave B, Copperas Cove, Texas 76522
Email: jstoddard@copperascovetx.gov

Erika Kunkel

TxDOT Waco District
Phone: (254) 867-2728
100 S. Loop Drive, Waco, TX 76704
Email: Erika.Kunkel@txdot.gov

BICYCLE/PEDESTRIAN ADVISORY COMMITTEE**Gene Roberts**

Ft. Hood
Phone: (254) 458-6678
Email: edward.e.roberts4.civ@army.mil

Pamela Terry

Citizen Representative
Email: plterry1@yahoo.com

Carlos Santiago

Fort Hood Riders and Roadkill Cycling Club Representative
Phone: (720) 521-2653
Email: cl.santiago_83@yahoo.com

Keller Matthews

BS&W Cycling Club/Citizen Representative
600 S 25th St, Temple, TX
Email: kellbiker@gmail.com

Geary McCabe

Sun Country Cycling/Citizen Representative
Phone: (254) 447-7793
Email: geary.mccabe@gmail.com

John Wiist

King of the Mountain Cyclery
Phone: (254) 444-0566
100 A North Main St, Nolanville, TX 76559
Email: 1komjohn@gmail.com

Chad Welch

Tri-City Bicycles/Citizen Representative
112 N East St, Belton, TX 76513
Email: welchc01@live.com
Alternate: Mike Anderson

Mike Anderson

Tri-City Bicycles/Citizen Alternate
Email: mikeande@att.net

FREIGHT ADVISORY COMMITTEE

Liz Bullock

Transportation Planner
TxDOT Waco District
100 South Loop Drive,
Waco TX 76704-2858
Phone: (254) 867-2751
Fax: (254) 867-2738
liz.bullock@txdot.gov

Raul Amado

SVP Logistics
Baylor Scott and White
2401 S. 31st St,
Temple, TX 76508
Phone: (254) 724-6605
ramado@sw.org

Tiffany Melvin

President, NASCO
4347 W. Northwest Hwy,
Suite 130-250
Dallas, TX 75220
Phone: (214) 744-1042
tiffany@nasconetwork.com

Judge David Blackburn

County Judge
Bell County
101 E. Central Avenue
Belton, TX 76513
Phone: (254) 933-5105
davidblackburn@bellcounty.texas.gov

Kara Escajeda

City Manager
City of Nolanville
101 N. 5th St
Nolanville, TX 76559
Phone: (254) 698-6335
Kara.escajeda@ci.nolanville.tx.us

Don Bond

Director of Public Works
City of Temple
3210 E. Ave H,
Bldg. A, Ste. 107
Temple, TX 76501
Phone: (254) 298-5621
dbond@templetx.gov

David A. Olson

Assistant City Manager
City of Temple
2 N. Main Street
Suite #306
Temple, TX 76501
Phone: (254) 298-5600
dolson@templetx.gov

Georgi Ann Jasenovec

Freight Operations and Int'l Border
FHWA—TX Division
300 E. 8th St.
Austin, TX 78701
Phone: (512) 536-5921
Georgi.jasenovec@dot.gov

Sondra D. Johnson

Transportation Planner—Freight
TxDOT
125 E. 11 St.
Austin, TX 78701
Phone: (512) 936-0922
Sondra.johnson@txdot.gov

Keith Fruge

Chief-Master Planning Branch
Ft. Hood
Bldg 4622 Engineer Dr.
Ft. Hood, TX
Phone: (254) 288-2756
keith.j.fruge.civ@mail.mil

Phil Haggerty

Asst. Superintendent of Business
Services
Belton ISD
P.O. Box 269
Belton, TX 76513
Phone: (254) 215-2065
phil.haggerty@bisd.net

Matthew Van Valkenburgh

Executive Director of Aviation
Killeen-Ft. Hood Regional Airport
8701 S. Clear Creek Rd.
Killeen, TX 76541
Phone: (254) 501-8701
mvanvalkenburgh@killeentexas.gov

James O'Donley

Regional Manager
BNSF Railway-Temple
2100 Barker Blvd.
Temple, TX 76501
Phone: (817) 867-6137
James.odonley@bnsf.com

Michael Bolin, P.E.

Deputy District Engineer
TxDOT Waco District
100 South Loop Dr.
Waco, TX 76704
Phone: (254) 867-2740
michael.bolin@txdot.gov

David Lutz

Operations Manager
Temple & Central Texas Railway
(Patriot Way)
3111 Eberhart Rd.
Temple, TX 76504
Phone: (254) 931-9545
David.Lutz@PatriotRail.com

FREIGHT ADVISORY COMMITTEE

Kaylon Page

Project Manager
Wheeler Coatings Asphalt (Old
Castle Materials)
1320 Arrow Point Dr. Suite 600
Cedar Park, TX 78613
Phone: 903-348-8651
kaylon.page@oldcastlematerials.com

Barry Egbert

Operations Manager
Wheeler Coatings Asphalt (Old
Castle Materials)
1320 Arrow Point Dr. Suite 600
Cedar Park, TX 78613
Phone: (512) 694-6915
barry.egbert@oldcastlematerials.com

James Tarvin

Operations Manager
Wheeler coatings Asphalt (Old
Castle Materials)
701 S. Loop 340
Waco, TX 76706
Phone: (254) 752-7557
james.tarvin@oldcastlematerials.com

Joe Barber

Manager
Wheeler Coatings Asphalt (Old
Castle Materials)
1320 Arrow Point Dr, Suite 600
Cedar Park, TX 78613
Phone: (512) 861-7100
jbarber@oldcastlematerials.com

Rex Ross

General Manager
Miller Springs Materials
6218 N. Hwy 317
Belton, TX 76513
Phone: (254) 780-9959
rexross@millerspringsmaterials.com

Jim Boultinghouse

Quarry Manager
Miller Springs Materials
6218 N. Hwy 317
Belton, TX 76513
Phone: (254) 780-9959
jboultinghouse@prim.com

Rick Lewis

Area Manager, Belton Operations
PSC James Construction Group
5880 W. US 190
Belton, TX 76513
Phone: (254) 939-8610
rlewis@jcqlc.com

Michael Smart

Field Service Representative
DRS Technologies
7720 Airport Blvd, Building 13
Temple, TX 76502
Phone: (254) 770-3220
mrsmart@drs-rsta.com

Brian Ranly

Manager, Logistics & Operations
Wilsonart Inc.
10535 NW HK Dodgen Loop
Temple, TX 76502
Phone: (254) 207-6372
ranlyb@wilsonart.com

Jim Butler

General Manager
Fikes Wholesale
P.O. Box 6115
2828 Industrial Blvd
Temple, TX 76501
Phone: (254) 774-1932
jbutler@gpscarrriers.com

Jim VonAchen

Director of Transportation Support
McLane Company Inc.
P.O. Box 6115
2828 Industrial Blvd
Temple, TX 76501
Phone: (254) 771-7590
jim.vonachen@mcclaneco.com

Danny Rimbart

Transportation Manager
McLane Company Inc
2828 Industrial Blvd
Temple, TX 76501
Phone: (254) 770-2893
danny.rimbart@mcclaneco.com

Ginger Watkins

Economic Development Director
Cameron Industrial Foundation
102 E. First St.
Cameron, TX 76520
Phone: (254) 697-4970
g Watkins@cameronindustrialfoundation.com

Kale Driemeier

Planner, Freight and International
Trade Section
Texas Department of Transportation
125 East 11th St., Austin, TX 78701
Phone: (512) 936-0961
Kale.Driemeier@txdot.gov

Justin Morgan

Transportation Planner
FHWA-Texas Division
J.J. Pickle Federal Building
300 E. 8th Street, Suite 826
Austin, TX 78701
Phone: (512) 536-5943
Justin.Morgan@dot.gov



FREIGHT ADVISORY COMMITTEE

James Mulheron

Traffic Management Specialist

LRC, Transportation Division

Fort Hood

Fort Hood, TX

Phone: (254)553-1921

james.a.mulheron.civ@mail.mil

Daniel Dougherty

LRC, Transportation Division

Fort Hood

Fort Hood, TX

Phone: (254) 288-4587

daniel.w.dougherty.civ@mail.mil

Collin Hill

Location Manger

Livestock Nutrition Center

713 B. Industrial Blvd

Cameron, TX 76520

Phone: (254) 605-0705

collinh@lnc-online.com



STAFF

Uryan Nelson

MPO Director

Phone: (254) 770-2373

uryan.nelson@ctcog.org

James McGill

Transportation Manager

Phone (254) 770-2366

james.mcgill@ctcog.org

Dominic Elizondo

Regional Planner

Phone (254) 770-2379

dominic.elizondo@ctcog.org



Commonly Used Transportation Related Acronyms and Terms

Organizations	Terms
KTMPPO	TMA
Killeen – Temple Metropolitan Planning Organization	Transportation Management Area
TPPB (KTMPPO)	MAP - 21
Transportation Planning Policy Board	Moving Ahead for Progress in the 21 st Century (legislation replaced SAFETEA-LU in July 2012)
TAC (KTMPPO)	SAFETEA – LU
Technical Advisory Committee	Safe, Accountable, Flexible, Efficient Transportation Equity Act
FHWA	MPO
U.S. Department of Transportation Federal Highway Administration	Metropolitan Planning Organization
FTA	UPWP
U.S. Department of Transportation Federal Transit Administration	Unified Planning Work Program
TxDOT	MTP
Texas Department of Transportation	Metropolitan Transportation Plan
TCEQ	TIP
Texas Commission on Environmental Quality	Transportation Improvement Program
TTI	STIP
Texas A&M Transportation Institute	Statewide Transportation Improvement Program
CTCOG	STP-MM
Central Texas Council of Governments	Surface Transportation Program – Metropolitan Mobility
HCTD or “The HOP”	TAP
Hill Country Transit District	Transportation Alternatives Program
CTR TAG	UTP
Central Texas Regional Transportation Advisory Group	Unified Transportation Program
BPAC	CMAQ
Bicycle and Pedestrian Advisory Committee	Congestion Mitigation and Air Quality Improvement Program
	UA or UZA
	Urbanized Area
	EJ or “Title VI”
	Environmental Justice
	CMP
	Congestion Management Process
	ITS
	Intelligent Transportation Systems
	NAAQS
	National Ambient Air Quality Standards

A comprehensive listing with definitions is available under Transportation Planning Resources at www.ktmpo.org. Pages 61-65 of the publication “The Transportation Planning Process... is a great resource for commonly used Transportation terms.

2045 MTP Project Listing



2045 Metropolitan Transportation Plan Project Listing

Short Range Funded (2021-2031) Projects with Allocated Funding as of September 2021 and Listed in the Transportation Improvement Program (TIP)

CATEGORY 2 PROJECTS (METROPOLITAN CORRIDORS)

KTMP ID	CSJ Number	Project Name	Project Limits	Project Description	Project Score ¹	Project Ranking ¹	Prioritized List ¹	Estimated Cost	Estimated Let Date	CMP Network ²	Environmental Considerations ³	Funding
W40-04a (1)	2502-01-021	Loop 121 Phase 1a	Lake Rd (FM 439) to South of W Ave O	Widen from two lanes to four lanes with a raised median	56.45	14	5	\$30,800,000	2021	Yes	EJ, H, P	Allocation: \$62,269,000 4-year UTP Fiscal Constraint: \$68,585,914
W35-01	0231-19-003 0231-01-003 0231-02-067	US 190 Bypass	0.6 mi. W of FM 2657 to 0.15 mi. E of Clarke Rd	Widen to 4 In divided highway	49.54	3	3	\$67,200,000	2023	Yes	L, H,	
T45-18	N/A	SH 95 Turn Lanes	Barnhard Rd to 0.6 mi. S of Barnhard Rd	Add turn lanes on west side	40.82	22	25	\$1,219,000	2022			

CATEGORY 4 PROJECTS (STATEWIDE CONNECTIVITY CORRIDORS)

KTMP ID	CSJ Number	Project Name	Project Limits	Project Description	Project Score ¹	Project Ranking ¹	Prioritized List ¹	Estimated Cost	Estimated Let Date	CMP Network ²	Environmental Considerations ³	Funding
W35-01	0231-19-003 0231-01-003 0231-02-067	US 190 Bypass	0.6 mi. W of FM 2657 to 0.15 mi. E of Clarke Rd	Widen to 4 In divided highway	49.54	3	3	\$67,200,000	2023	Yes	L, H,	Allocation: 36,950,000

CATEGORY 7 PROJECTS (SURFACE TRANSPORTATION PROGRAM-METROPOLITAN MOBILITY)

KTMP ID	CSJ Number	Project Name	Project Limits	Project Description	Project Score ¹	Project Ranking ¹	Prioritized List ¹	Estimated Cost	Estimated Let Date	CMP Network ²	Environmental Considerations ³	Funding
T40-15	0184-03-039 0232-01-053	Adams Ave/Central Ave. Bicycle/Pedestrian Improvements	IH-35 to MLK Jr Blvd (Spur 290)	Installation of ADA compliant sidewalks traveling east on Central Avenue from 31st Street to 3rd Street and west on Adams Avenue from 3rd Street to 31st Street with tapered connections to existing sidewalks at bridges	92.00	2	2	\$1,913,044	2021	Yes	EJ, H	Allocation: \$27,584,615 4-year UTP Fiscal Constraint: \$23,549,569
T40-07a	0909-36-168	Temple Outer Loop West-Phase I	522 ft South of Jupiter Dr to 20 ft North of Riverside Trail	Widen from two to four lane divided roadway with a curb and gutter, Phase 1	64.67	17	4	\$10,298,198	2023	No	P, H	
N40-04	0909-36-167	Nolanville City Park Connectivity	Park (North Mesquite) along Ave H to 10th St	Construct ADA compliant sidewalks, ramps, and crosswalks	72.34	6	3	\$1,558,802	2021	No	P	
N40-03	N/A	Old Nolanville Rd Bridge	Bridge on Old Nolanville Rd to IH-14	Upgrade bridge, shared use path	43.61	9	5	\$1,924,841	2022	No	—	
D45-01	N/A	W Main St/Luther Curtis Rd	Church Ave to 0.4 mi. W of Lee Mays Blvd	Rehabilitate and widen to 2 ln + CTL, 12' shared use path	38.16	33	7	\$3,200,000	2022			
H30-05b	0909-36-171	Warrior's Path Phase 2	Pontotoc Trace to FM 2410	Add left turn lane, 10' shared use path, 6' sidewalk	37.65	36	8	\$3,101,020	2023	No	H	
S45-01	N/A	Royal St Improvements	Smith Branch Rd to FM 2286 (Main St)	Pavement rehabilitation	34.71	46	9	\$1,005,200	2022			
K45-03	N/A	W Rancier Ave	Ft Hood St (SH 195) to WS Young Dr	Construct 6' wide concrete sidewalk, pedestrian signals, ADA ramps and crosswalks.	60.27	1	1	\$3,240,000	2024			
T40-13a	0909-36-173	Georgetown Railroad Trail Phase 1	S 31st St (FM 1741) to 0.04 mi. E of S 5th St	Construct 10 ft wide hike/bike trail	58	3	3	\$1,343,510	2022			

MPO CATEGORY 9 PROJECTS (TRANSPORTATION ALTERNATIVE PROGRAM)

KTMP ID	CSJ Number	Project Name	Project Limits	Project Description	Project Score ¹	Project Ranking ¹	Prioritized List ¹	Estimated Cost	Estimated Let Date	CMP Network ²	Environmental Considerations ³	Funding
B45-03	0909-36-169	13th Avenue Sidewalk Improvements	Main St (SH 317) to Waco Rd (FM 817)	Construct ADA compliant ramps, sidewalks, and crosswalks and add striping for a bik lane on the south side of the roadway	72.16	7	4	\$539,233	2023	No	P	Allocation: \$1,901,060 4-year UTP Fiscal Constraint: \$1,576,040
T40-13a	0909-36-173	Georgetown Railroad Trail Phase 1	S 31st St (FM 1741) to 200 ft E of S 5th St	Construct 10 ft wide hike/bike trail	58	3	3	\$656,490	2022			
N40-05	N/A	FM 439 Spur Connectivity	Main St to North Dr	Construct 10' wide sidewalk, ADA ramps and crosswalks, improve shoulders at Main St	52.63	6	4	\$705,337	2022			

STATEWIDE CATEGORY 9 PROJECTS (SAFE ROUTES TO SCHOOL PROGRAM)

KTMP ID	CSJ Number	Project Name	Project Limits	Project Description	Project Score ¹	Project Ranking ¹	Prioritized List ¹	Estimated Cost	Estimated Let Date	CMP Network ²	Environmental Considerations ³	Funding
D45-02	0909-36-180	Troy - Mays Middle School SRTS	On Lee Mays Blvd and Luther Curtis Rd to Raymond Mays Middle School	Construct 0.2 miles of accessible sidewalks with crosswalks and ADA ramps.	N/A	N/A	N/A	\$277,571	2021	No	N/A	Allocation: \$277,571 Fiscal Constraint: n/a

Other Projects												
KTMPO ID	CSJ Number	Project Name	Project Limits	Project Description	Project Score ¹	Project Ranking ¹	Prioritized List ¹	Estimated Cost	Estimated Let Date	CMP Network ²	Environmental Considerations ³	Funding
C45-01	3623-01-004	Fort Hood Access Ramps	Old Georgetown Rd to BNSF Railway	Construct exit ramp to Tank Destroyer Blvd and entrance ramp from Old Georgetown Rd	N/A	N/A	N/A	\$5,015,690	2021	N/A	—	Local Contribution (Cat 3) Allocation: \$5,015,690 Fiscal Constraint: n/a
GROUPED PROJECTS												4 Year Total TIP Allocation: \$68,380,161 *Excludes grouped projects, matches current TIP financial summary
KTMPO ID	CSJ Number	Project Name	Project Limits	Project Description	FY2019-2022 TIP	FY2021-2024 TIP						10 Year Total UTP Fiscal Constraint: \$254,490,702
G01-PE	Various CSJs	Preventative Projects	Various Locations	Various Descriptions	\$0	\$0						MTP 10 Year Short Range Fiscal Constraint: \$49,500,000
G03-MT	Various CSJs	Maintenance Projects	Various Locations	Various Descriptions	\$20,009,216	\$16,146,611						MTP Long Range Fiscal Constraint: \$405,700,000
G04-BR	Various CSJs	Bridge Projects	Various Locations	Various Descriptions	\$1,400,000	\$10,590,000						
G06-SA	Various CSJs	Safety Projects	Various Locations	Various Descriptions	\$2,690,079	\$14,418,916						
Proposed Roadway, Transportation Choices/Livability,Transit, and Preventative Maintenance Projects												
ROADWAY PROJECTS ⁷												
KTMPO ID	CSJ Number	Project Name	Project Limits	Project Description	Project Score ¹	Project Ranking ¹	Prioritized List ¹	Estimated Cost	Estimated Let Date	CMP Network ²	Environmental Considerations ³	Funding ^{4 9}
K30-13a	0909-36-175 0909-36-172	Chaparral Rd Phase 1	SH 195 to E Trimmier Rd	Widen from 2 ln to 4 ln, 8' bike ln 5' sidewalk or SUP both sides	52.47	1	1	\$12,880,000	2025	No	EJ, H	Categories 2, 7 Years 5-10 Short Range Allocations: \$186,833,795 UTP 10-Year Fiscal Constraint: \$254,490,702 Available: -\$4,647,994 *Available = UTP constraint - TIP allocations - Short Range Cat 2, 7, 9 allocations
W40-04a2	N/A	Loop 121 Phase 1b	IH-14 to IH-35	Widen 2 ln to 4 ln with raised median, 10' SUP, 6' sidewalk	50.74	2	2	\$21,280,000	2025			
T40-07b	0909-36-174	Outer Loop West Phase 2	Riverside Trail to IH-35 Frontage Rd	Widen and new construction 4 ln, trail	47.28	6	4	\$1,960,000	2027	No	P, H	
C45-02	N/A	SH 9 Offramp	SH 9 to BUS US 190	New construction 1 ln direct connector	41.17	20	6	\$28,000,000	2025			
C45-04	N/A	W Avenue B Phase 1	N 1st St to Courtney Ln	Widen to consistent 4 CLT, 11' shared use path, 6' sidewalk	47.62	4	10	\$8,982,400	2025			
W40-04b	N/A	Loop 121 Phase 2	IH-35 to FM 436	Widen 2 ln to 4 ln with raised median, 10' SUP, 6' sidewalk	46.92	7	12	\$10,080,000	2029			
B40-11	N/A	FM 2271	FM 1670 to FM 439	New construction 2 ln, 10' shared use path	44.85	8	13	\$55,664,000	TBD			
W30-17	1835-01-026	FM 93 - Phases 1 and 2	SH 317 to Wheat Rd	Widen from 2 ln to 4 ln divided, shared use path	43.21	12	16	\$16,800,000	2026	Yes	EJ, H, P	
W35-07	0320-06-008	Loop 363	Lucius McCelvey Dr to Industrial Blvd	Expand to 4 ln, intersections @ Lucius McCelvey & Industrial	41.86	16	20	\$50,400,000	2025	Yes	H	Categories 2, 7, 11 Years 11-25 Long Range Allocations: \$361,767,429 MTP Long Range Fiscal Constraint: \$364,100,000 Available: \$2,322,571
T15-06k	0015-14-109	IH 35	US 190 to LP 363	Widen from 6 ln to 8 ln	47.53	5	11	\$308,000,000	2031	Yes	EJ, H	
W30-23	0184-04-051	US 190	FM 1741 to FM 436	Expand to 4 FRWY with grade separation and FRTG	43.53	10	14	\$115,360,000	2029			
T35-36a	N/A	S 1st St	Ave M to Ave U	Widen from 4 ln to 4 ln divided, hike & bike trail	43.28	11	15	\$9,520,000	2025			
C45-05	N/A	W Avenue B Phase 2	Courtney Ln to Bermuda St	Expand to 2 ln WB, 1 ln EB, CLT, 11' shared use path	43.01	13	17	\$15,153,600	2027			
K30-23	N/A	Jasper Dr overpass	Daisy Dr to S 2nd St	Widen to 8 ln	42.55	14	18	\$27,583,528	TBD			

K40-11	N/A	W S Young Dr	Illinois Ave to Elms Rd	Access management	42.39	15	19	\$15,680,000	TBD			Regionally Significant Unfunded List: \$530,942,577
K40-24	N/A	Featherline Rd	Stagecoach Rd to Chaparral Rd	Widen to 4 CLT with roundabouts at Stagecoach and W S Young	41.84	17	21	\$8,832,748	TBD			
B45-12	N/A	IH-35 @ IH-14 Interchange Safety	Connell St to E Ave H	Add messaging boards, striping, improve pavement, other safety improvements	41.54	18	22	\$2,016,000	TBD			
H15-01	N/A	FM 3423 (Indian Trail Dr)	IH-14 to BUS US 190 (VMB)	Add center turn lane, 6' sidewalk both sides	41.34	19	23	\$6,570,928	2026			
W25-02	0184-02-056	SH 36	SH 317 to Lake Belton Bridge	Widen from 2 ln to 4 ln divided	40.92	21	24	\$44,800,000	TBD			
W35-04	0836-03-069	FM 439	Roy Reynolds Dr to FM 3219	Widen from 2 ln to 4 ln CLT	40.82	22	26	\$13,440,000	2045			
C45-08	N/A	BUS 190 Phase 2b	Leonard Rd to Robertson Ave	Remove CLTto change to 4D with median, 11' shared use path, 6' sidewalk	40.27	23	27	\$5,264,000	2027			
W35-03	N/A	SH 195	FM 3470 to Chaparral Rd	Expand to 4 FRWY with FRTG	40.19	24	28	\$58,744,000	TBD			
B40-10	N/A	FM 1670	IH-14 to Three Creeks Blvd	Widen 2 ln to 4 ln, 10' shared use path	40.18	25	29	\$6,320,563	TBD			
K40-16	N/A	E Trimmier Rd	Stagecoach Rd to Chaparral Rd	Widen to 5 lanes - assume 4 CLT	39.48	26	30	\$6,772,640	TBD			
H45-01	N/A	E FM 2410 (Knight's Way) Phase 1	Cedar Knob Rd to Warriors Path	Widen 2 ln to 4 ln CLT	39.39	27	31	\$6,392,512	2026			
B40-07	N/A	Connell St	IH-14 to Loop 121	Widen 2 ln to 4 ln with raised median, 10' shared use path, 5' sidewalk	39.20	28	32	\$8,400,000	TBD			
K40-17	N/A	W Trimmier Rd	Stagecoach Rd to Chaparral Rd	Widen to 4 CLT	39.00	29	33	\$7,698,684	TBD			
C45-07	N/A	BUS 190 Phase 2a	Georgetown Rd (FM 116) to Leonard Rd	Remove CLTto change to 4D with median, 11' shared use path, 6' sidewalk	38.38	30	34	\$11,312,000	2026			
D40-01	N/A	N Waco Rd (Old US 81)	W Main St to Big Elm Rd	Widen to 2 CLT, 12' shared use path	38.37	31	35	\$16,240,000	2023			
T45-15	N/A	Outer Loop East	IH-35 to FM 93	New construction 4 ln divided, hike & bike trail	38.21	32	36	\$82,880,000	2025			
H45-03	3409-01-007	FM 3481 (Stillhouse Lake Rd) Phase 1	Prospector Trail to Proposed Chaparral Rd intersection	Widen 2 ln to 4 ln CLT	37.92	34	37	\$7,276,640	2040			
W35-08	N/A	FM 93	FM 1741 to SH 36	Widen from 2 ln to 4 ln with median, grade separated at RR crossing	37.91	35	38	\$59,360,000	TBD			
H30-01	N/A	BUS US 190 (Veterans Memorial Blvd)	N Roy Reynolds Rd to IH-14	Reduce to 2 ln, 10' sidewalks both sides	37.15	37	39	\$9,296,000	2035			
B40-08	N/A	Sparta Rd	Loop 121 to Dunns Canyon Rd	New construction right turn lane Loop 121 to school, 10' path Tiger Dr to Dunns	37.01	38	40	\$1,680,000	TBD			
C45-03	N/A	Courtney Ln	Fairbanks St to N 1st St (FM 116)	Add a center turn land, 10' shared use path, 6' sidewalk	36.81	39	41	\$4,631,200	2023			
W30-21	N/A	Loop 363 Intersection	LP 363 @ FM 2305	Reconstruct the interchange	36.73	40	42	\$22,400,000	TBD			
C45-09	N/A	BUS 190 Phase 2c	Robertson Ave to E Ave D	Remove CLT to change to 4D with median, 11' shared use path, 6' sidewalk	35.56	42	43	\$9,689,120	2027			
C45-06	N/A	Big Divide Rd Phase 1	Colorado Dr to W Ave B (FM 1113)	Expand to 4 CLT, 6' sidewalk both sides	35.54	43	44	\$13,552,000	2025			
B40-09	N/A	Avenue D West	Near Kennedy Ave to Wheat Rd	New construction 2 ln 10' shared use path	35.46	44	45	\$5,508,720	TBD			
B45-10	N/A	Southwest Parkway South	Loop 121 to Shanklin Rd W	New construction 3 ln, 10' shared use path, 5' sidewalk	35.37	45	46	\$6,272,000	TBD			
N40-07	N/A	Warrior's Path Extension Phase 1	Old Nolanville Rd to IH-14	New construction 2 ln	34.01	47	47	\$6,387,646	2027			
H45-02	N/A	E FM 2410 (Knight's Way) Phase 2	Warriors Path to Rummel Rd	Widen 2 ln to 4 ln CLT	33.91	48	48	\$6,354,320	2030			
B30-02	N/A	Shanklin Rd W Outer Loop	E end of Three Creeks Subdivision to IH-35	New construction 4 ln 10' shared use path	33.55	49	49	\$13,238,400	TBD			
N40-06	N/A	Railroad Crossing Safety	RR Crossings @ Pleasant Hill Rd, N 5th St, Main St, & Jackrabbit Rd	Upgrade RR crossings	31.55	50	50	\$903,578	2021			
B45-11	N/A	Shanklin Rd N-S	Loop 121 to Shanklin Rd E-W	New construction 3 ln, 10' shared use path, 5' sidewalk	30.55	51	51	\$6,720,000	TBD			
B30-03	N/A	Belton Outer Loop East	IH-35 @ Shanklin Rd to FM 436	New construction 2 ln, 10' shared use path	30.47	52	52	\$13,507,200	TBD			
B45-09	N/A	Toll Bridge Rd	Elmer King Rd to Shanklin Rd	Widen to 4 ln collector, 10' shared use path	30.27	53	53	\$10,080,000	TBD			
B40-02	N/A	Southwest Parkway North	Loop 121 to Huey Dr	Widen to collector and extend, 5' sidewalk both sides	29.63	54	54	\$1,579,200	2024			
N40-12	N/A	Paddy Hamilton Rd/Jackrabbit Rd	IH-14 @ Paddy Hamilton Rd to IH-14 @ Jackrabbit Rd	Widen roads with shoulders	29.45	55	55	\$7,022,400	2024			
N45-01	N/A	FM 439 Spur	IH-14 to Lonesome Oak Dr	Add traffic light and turn lane	28.99	56	56	\$1,310,400	2022			
B30-01	N/A	George Wilson Rd extension	FM 93 to FM 439	New construction 2 ln, 10' shared use path	28.80	57	57	\$1,553,422	TBD			
B45-08	N/A	Mesquite Rd	IH-35 to Shanklin Rd	Widen to collector and extend, 5' sidewalk both sides	28.46	58	58	\$5,936,000	TBD			
H30-03	N/A	FM 3219	BUS US 190 (VMB) to FM 439	Widen from 2 ln to 4 ln divided and elevate, 6' sidewalks on both sides	27.91	59	59	\$15,320,256	2050			

H40-03 ⁶	N/A	Chaparral Rd	FM 3481 to Killeen City Limits on Chaparral Rd	Widen and straighten roadway and construct hike and bike trail	N/A	N/A	N/A	N/A	N/A	No	H	Unscored/Unfunded List
C25-02	N/A	FM 1113	Signal Light at FM 116/Ave B to Summers Rd	Widen from 2 to 4 lanes with ADA-compliant sidewalks	N/A	N/A	N/A	N/A	N/A	No	H	
C25-04	N/A	North Side Loop	FM 1113 to FM 116	Widen from 2 to 4 lanes with raised median curb and gutter with enclosed storm drainage	N/A	N/A	N/A	N/A	N/A	No	—	
C40-01	N/A	FM 116 South	Copperas Cove City Limits to SH 201	Upgrade Ivy Gap Rd and Ivy Mountain Rd to FM status, widen roadway from 2 to 5 lanes with curb and gutter	N/A	N/A	N/A	N/A	N/A	No	EJ, L, H, ARZ	
H40-04	N/A	E FM 2410	E side from FM 2410 Community Park to Simmons Rd	Expand roadway to include curb and gutter, access management control, turning lanes, drainage improvements, and context sensitive solutions	N/A	N/A	N/A	N/A	N/A	No	EJ, L, H	
N40-08	N/A	Warrior's Path Extension Phase II	US 190 to FM 439	Construct 2 lane roadway	N/A	N/A	N/A	N/A	N/A	No	—	
N40-10	N/A	FM 439 Safety Improvements	FM 439 at Lonesome Oak Dr	Add turning lane, shoulder expansion and possible traffic signals/signs	N/A	N/A	N/A	N/A	N/A	No	—	
W30-06	N/A	Killeen Airport Entrance	SH 201 at Killeen Airport Entrance	Construct interchange	N/A	N/A	N/A	N/A	N/A	Yes	EJ, H	
TRANSPORTATION CHOICES/LIVABILITY PROJECTS ⁸												
KTMPO ID	CSJ Number	Project Name	Project Limits	Project Description	Project Score ¹	Project Ranking ¹	Prioritized List ¹	Estimated Cost	Estimated Let Date	CMP Network ²	Environmental Considerations ³	Funding ^{4 9}
B45-02	N/A	E 6th Ave Sidewalk	Main St (SH 317) to IH-35 frontage road	Construct 5' sidewalks on both sides, relocate dry utilities underground, and other utilities outside of pavement	58.74	2	2	\$12,320,000	TBD			Category 9: Years 5-10 Short Range Allocations: \$18,934,384 UTP 10-Year Fiscal Constraint: \$254,490,702 Available: -\$299,133
S45-03	N/A	Williams Road Sidewalks	FM 2484 to W Village Rd	Construct ADA accessible concrete sidewalks.	38.72	19	5	\$647,024	2025			
K45-04	N/A	Veterans Memorial Blvd	Ft Hood St (SH 195) to WS Young Dr	Construct 6' wide concrete sidewalk, pedestrian signals, ADA ramps and crosswalks.	52.44	7	8	\$3,360,000	TBD			
T40-13b	0909-36-173	Georgetown Railroad Trail Phase 2	Leon River to S 31st St (FM 1741)	Construct 10 ft wide hike/bike trail	52.26	8	9	\$2,607,360	2025			
K45-02	N/A	Killeen-Ft Hood Regional Trail	W Elms Rd @ Robinett Rd to Clear Creek Rd (SH 201)	Construct a 10'-12' wide concrete sidewalk/trail.	53.44	4	6	\$8,400,000	TBD			Category 9 Funding: Years 11-25 Long Range Allocations: \$24,603,088 MTP Long Range Fiscal Constraint: \$41,600,000 Available: \$16,996,912
B45-05	N/A	Commerce/Industrial SUP	Sparta Rd to SH 317	Construct 10 ft wide shared use path on east side of Commerce St and north side of Industrial Park Rd	52.99	5	7	\$1,381,333	TBD			
B45-07	N/A	Avenue H Sidewalk/Road Improvements	Saunders St to S Pearl St than north to W Ave D	Construct 5' sidewalk on north side of Ave H, reconstruct roadway and widen to 2 lanes with curb and gutter	52.17	9	10	\$1,232,000	TBD			
B45-04	N/A	Beal Street Sidewalk	E 24th Ave to Downing St	Construct 5' sidewalk on east side from E. 24th Ave to Downing St, construct 5' sidewalk on both sides	51.53	10	11	\$644,000	TBD			
T45-02	N/A	Downtown Sidewalks - 1st and 3rd Street	Mayborn Civic Center to Ave A	Construct and repair sidewalks with ADA-compliance ramps, crosswalks and landscaping	51.16	11	12	\$3,046,400	2025			
B45-01	N/A	Belton's Georgetown Rails to Trails SUP	E Ave B to Leon River Bridge	Construct 10 ft. wide shared use path to connect KTMPO projects B40-05 and T40-13	50.35	12	13	\$2,352,000	TBD			
N40-11	N/A	Nolan Creek Trail	Bridge on Old Nolanville Rd to Levy Crossing	Construct 10 ft multi-use trail boarding Nolan Creek	47.8	13	14	\$1,691,152	2025			
B45-06	N/A	Central Avenue Sidewalk	Main St (SH 317) to Pearl St	Replace sidewalk along W. Central Ave with 5' wide ADA compliant sidewalk on north side of Central Ave	47.63	14	15	\$476,000	TBD			
T45-03	N/A	Downtown Sidewalks - East Central	Martin Luther King Jr Dr to N 22nd St	Construct 6 ft wide sidewalks, repair existing sidewalks with crosswalks and landscaping	42.64	15	16	\$672,000	2025			
T25-05	N/A	FM 2271 Trail	FM 2305 to Miller Springs Nature Area	Construct 8 ft wide trail	42.53	16	17	\$1,064,000	2025			
T45-09	N/A	Apache Drive Sidewalk	West Adams Ave to Gila Trail	Construct 6 ft. wide sidewalks and crosswalks	42.37	17	18	\$436,837	2025			
S45-04	N/A	Thomas Arnold Road Sidewalks	Salado School Rd to IH-14	Construct ADA accessible concrete sidewalks.	40.73	18	19	\$259,728	2025			
S45-06	N/A	Salado School Road Sidewalks	Thoomas Arnold Rd to W Village Rd	Construct ADA accessible concrete sidewalks.	37.81	20	20	\$299,376	2025			
N40-09	N/A	Pleasant Hill Bike Lanes	600 ft N of Wayne Dr to IH-14	Construct Class 2, buffered on-street bike lane	36.46	21	21	\$856,800	2025			
S45-05	N/A	West Village Road Sidewalks	Thomas Arnold Rd to Williams Rd	Construct ADA accessible concrete sidewalks.	35.81	22	22	\$521,360	2025			
N40-13	N/A	Wildwood Trail	Lonesome Oak Dr to Ave I	Construct an 8 ft. wide multi use trail	32.99	23	23	\$952,000	2025			
S45-02	N/A	Salado Creek Crossing Project	Pace Park to Royal Street	Construct a stone path across the Salado Creek that would connect the north and south sides	30.73	24	24	\$318,102	2025			
N40-12	N/A	Jack Rabbit Road Bike Thoroughfare	US 190 to FM 439 and through Park to School	Add Class 2 Bike Lanes on system	N/A	N/A	N/A	N/A	N/A	No	—	Unscored/Unfunded List
S40-04b ¹	N/A	Main St Sidewalks Phase 2	College Hill Dr to Salado Plaza Dr	Main St improvements to include pavement widening, bike paths, drainage improvements.	N/A	N/A	N/A	\$2,223,044	N/A	No	H, ARZ, ES	
K40-21b	N/A	Heritage Oaks Hike & Bike Trail Segment 5	Chaparral Rd @ Rosewood Dr to USACE Property	Construct shared use path for bicyclists and pedestrians	N/A	N/A	N/A	\$1,300,000	N/A	No	EJ, ARZ	
TRANSIT PROJECTS												
KTMPO ID	CSJ Number	Project Name	Project Limits	Project Description	Project Score ¹	Project Ranking ¹	Prioritized List ¹	Estimated Cost	Estimated Let Date	CMP Network ²	Environmental Considerations ³	Funding ⁴
N/A	N/A	N/A	N/A	N/A	N/A	N/A	N/A	N/A	N/A	N/A	N/A	

GROUPED PROJECTS				
Short Range Funded (2019-2028)				
KTMPO ID	Project Name	Description		Funding
G01-PE	Preventative Projects	Various Locations	Grouped CSJ Placeholder	Short Range Funding: \$165,803,999
G03-MT	Maintenance Projects	Various Locations		
G04-BR	Bridge Projects	Various Locations		
G06-SA	Safety Projects	Various Locations		
Long Range Funded (2029-2045)				
KTMPO ID	Project Name	Description		Funding
G01-PE	Preventative Projects	Various Locations	Grouped CSJ Placeholder	Long Range Funding: \$295,989,993
G03-MT	Maintenance Projects	Various Locations		
G04-BR	Bridge Projects	Various Locations		
G06-SA	Safety Projects	Various Locations		

Notes:

¹Project score, project ranking and prioritized list is based on the scoring criteria at the time those projects were selected for funding.

²CMP network is based on the network when that project was selected for funding and/or when project was submitted to KTMPO.

³Environmental considerations is based on the environmental conditions when that project was selected for funding and/or when project was submitted to KTMPO. Use key below for identification purposes.

Environemntal Considerations	
Symbol	
EJ	Environmental Justice Community of Concern
L	Landfill
H	Cemeteries, Archaeological Sites, Historical Markers
ARZ	Aquifer Recharge Zone
ES	Endangered Species
P	Park

⁴Fiscal Constraints are determined by inputs into the TRENDS model as approved on March . Short range funding is estimated funding for FY2019-2028 and Long Range Funding is estimated funding for FY2029-2045

⁵Project is a combination between C35-02a and C35-02b. Projecct C35-02b was the top prioritized livability project.

⁶Project H40-03 Chaparral Rd original score, project ranking, and prioritized list order was 60.51, 25 and 30 respectively.

⁷KTMPO received a total of 69 roadway projects with an estimated total cost of \$1,008,785,911. Roadway prioritized list was recommended by TAC on November 28, 2018. During this process, five bonus points were added to projects that lie on a freight corridor as notated in the Regional Multimodal Plan as approved by TPPB on October 24, 2018. After assigning bonus points, each submitting entities' top roadway project was moved to the top of the list. The order was based on the total number of points for those top roadway projects. All remaining projects were ranked based on total project score. Other changes to the ranked list included swapping projects N40-03 and H30-05 and moving project H40-03 to the unfunded list since K30-13 overlaps with this project. Each change was discussed and agreed to during the 11/28/2018 TAC meeting. Prioritize list is not the order of funding and allocation of funds is based on various factors such as but not limited to project ranking, project readiness, funding availability and project need. During discussion, it was decided that project T15-06k will retain its rank, however, this project will be skipped if this project is a candidate for funds.

⁸Note: KTMPO recieved a total of 27 livability projects with an estimated total cost of \$34,939,442. Livability ranked list was recommended by TAC on November 28, 2018. During this process, five bonus points were given to projects that were deemed a priority by BPAC (C35-02b, T40-13, N40-04, B45-01, and B45-05). Bonus points were proposed to projects B45-03 and B45-05 from the City of Belton based on fatalities that occurred in 2018 along these routes. Crash rates were calculated based on data from 2013-2017. Project B45-03 recieved four bonus points as discussed by TAC at the November 28, 2018 meeting. Project B45-05 would've recieved bonus points to accomodate the fatality along this route, however, this project was given the maximum number of bonus points since this project was a BPAC priority route. After bonus points were assigned each submitting entities top livability project was moved to the top of the list. Each submitting entites top priority livability project was ranked based on total score. Prioritize list is not the order of funding and allocation of funds is based on various factors such as but not limited to project ranking, project readiness, funding availability, and project need.

MTP Amendment Dates		
July 17, 2019*	April 15, 2020	July 21, 2021
September 18, 2019*	September 16, 2020	September 22, 2021
October 23, 2019	January 13, 2021	
February 19, 2020*	April 21, 2021*	

* Administrative Amendments

⁹**Funding/Fiscal Constraint Notes (Cat 2, 7, 9, 11):**
Short Range funding amounts (0-10 years) come from the latest TxDOT Unified Transportation Plan (UTP).
Long Range funding amounts (10-15 years) are determined by outputs from the TRENDS model (see note ⁴)

How projects in the list are funded:
White - Projects in the TIP are listed first, their total estimated cost is deducted from the total UTP fiscal constraint.
Green - The remaining UTP funding is then allocated to the next highest ranked projects from both the Roadway and Livability tracks until the funding cap is reached. Green colored projects are projected to receive funding within the first 10 years of the planning period.
Blue - Projects following the Short Range funding section are allocated funds from the estimated Long Range MTP funding from highest ranking on down until the funding cap is reached. Blue projects are projected to receive funding during the last 15 years of the planning period.
Orange - When all estimated funding sources have been exhausteted, any remaining projects are listed from high to low in the Regionally Significant Unfunded list. Orange projects are NOT projected to receive funding during the planning period
Yellow - Projects that are unscored are listed at the bottom of each section and have no estimated timetable for receiving funding.

Note on Roadway vs Livability Tracks:
Projects in the Livability Track are allocated funding from the latest Category 9 funding estimates only.
Porjects in the Roadway Track are allocated funding from the latest Category 2 and Category 7 estimates.

Current UTP Estimates by Category (2021-2030):	Current MTP Estimates by Category (2030-2045):
Category 2 - \$189,232,733	Category 2 - \$115,800,000
Category 7 - \$61,317,869	Category 7 - \$216,900,000
Category 9 - \$3,940,100	Category 9 - \$41,600,000
	Cateogry 11 - \$31,400,000

*Note - funding for projects in this list is not guranteed unless the project is listed in the TIP, all other project funding is subject to change



2045 Metropolitan Transportation Plan Project Listing

MTP LET PROJECTS THAT ARE STILL ACTIVE

KTMPO ID	CSJ Number	Project Name	Project Limits	Project Description	Project Score ¹	Project Ranking ¹	Prioritized List ¹	Estimated Cost	Estimated Let Date	CMP Network ²	Environmental Considerations ³	Funding Amounts
H15-02b	2304-02-036 2304-02-040	FM 2410	Roy Reynolds Dr to Commercial Dr	Widen from 2 to 4 lane roadway with sidewalks, median and turn lanes incorporating context sensitive design	N/A	N/A	N/A	\$8,800,000	2016	Yes	N/A	FY15-FY17 MPO Proposition 1: \$17,800,000
W40-02	0231-03-143	US 190	1.0 mi W of FM 2410 to FM 3423 (Indian Trail)	Widen main lanes from 4 to 6 lane divided freeway and ramp alignments	N/A	1	N/A	\$9,000,000	2018	Yes	N/A	
W40-06	0231-03-145 0231-04-061	US 190	Knights Way to FM 2410 in W Belton	Widen main lanes from 4 to 6 lane divided freeway and ramp alignments	87.45	1	1	\$39,000,000	2019	Yes	H	FY18-20 Category 2: \$74,000,000
W40-05	0231-04-060	US 190	FM 2410 in W Belton to IH-35	Widen main lanes from 4 to 6 lanes and resurface	83.79	3	3	\$35,000,000	2020	Yes	EJ	
W40-03	0231-03-146	US 190 Turnaround	At Clear Creek Rd	Roadway reconfiguration to improve turning movements (Turnaround)	42.11	42	6	\$4,000,000	2018	No	EJ	FY18-20 Category 2 Funds (\$2,100,000) and Category 7 Funds (\$1,900,000): \$4,000,000
W35-12	0185-01-030	US 190 (Rogers Relief Route)	2.0 mi S of FM 436 in Heidenheimer to Milam County Line	Widen from 2 to 4 lane divided rural highway	45.56	36	38	\$62,800,000	2020	Yes	H	FY19 Category 4 Funds: \$62,800,000
H40-02	0909-36-153	Traffic Circle at Commercial Dr	Intersection of Commercial Dr and Heights Dr	Construct traffic circle at intersection of Commercial Dr and Heights Dr	40	6	5	\$489,249	2018	No	EJ	FY15-17 Category 7 Funds: \$15,530,684
K30-02	0909-36-156	Rosewood Dr Extension	Riverstone Dr to Chaparral Dr	Construction of a 4 lane roadway with center median and an off-system bridge	38	4	6	\$7,965,049	2018	No	EJ, ARZ	
N40-01	2057-01-009	Main St Connectivity	Ave I to US 190 Frontage Rd	Construct ADA bicycle and pedestrian pathways along Main St and under US 190	31	3	3	\$596,386	2018	No	N/A	
T35-24	0909-36-155	Prairie View Road Enhancements	W of SH 317 to N Pea Ridge Rd	Construction of a 4 lane roadway, aligning FM 2483 to Prairie View Rd with a signalized intersection	39	5	4	\$6,480,000	2018	Yes	N/A	
K40-27 ¹	0836-02-073	SH 195	0.1 mi N of FM 3470 to 0.1 mi S of FM 3470	Turnaround underpass for northbound and southbound traffic on SH 195 frontage roads and FM 3470 (Stan Schlueter)	42.68	41	7	\$800,000	2019	Yes	EJ	FY18-20 Category 7 Funds: \$10,206,956
H35-01	0231-03-147	US 190 at FM 2410	East Central Tx Expy W to East Central Tx Expy E	Construction of a west to east turnaround at FM 2410	67.11	6	8	\$5,000,000	2020	Yes	N/A	
T40-12	1835-02-058	31st St Sidewalks (FM 1741)	Marlandwood Rd to Canyon Creek Rd	Installation of 6 ft sidewalks on both sides of FM 1741	94.35	1	1	\$500,000	2019	Yes	N/A	
C40-05	3128-01-013 3131-01-007	FM 116 & 3046 Sidewalks	Business 190 to Dennis St	Construct ADA compliant sidewalks and bike lanes	77.88	5	4	\$975,000	2020	Yes	H, P	
C40-04c	0909-39-133	The Narrows (Charles Tillman Way)	Charles Tillman Way from Constitution Dr to Charles Tillman Way @ RG III Blvd	Construct shared use path for bicycle and pedestrian use	70.32	11	6	\$170,000	2020	No	EJ, H	
S40-04a	2136-01-020	Main St Sidewalks Phase 1	Salado Plaza Dr to College Hill Dr (North End)	Main St. improvements to include lighting, sidewalks, and striping for bicycles	81.01	3	7	\$1,616,956	2019	No	H, ARZ, ES	
A45-01	0909-36-170	HCTD Fleet Replacement Project	Hill Country Transit, Killeen UZA-Two, Temple UZA-One	Purchase Buses to Provide Transportation	N/A	N/A	N/A	\$1,145,000	2019	N/A	N/A	
C40-04a	0909-39-131	The Narrows (Constitution Drive)	Constitution Dr from Bowen Ave to 0.2 mi S Martin Luther King Jr. Blvd	Construction of sidewalks for bicycle and pedestrian use	72.78	8	9	\$850,000	2020	No	EJ,H	FY 18-20 Category 7 (\$360,000) and Category 9 (\$490,000): \$850,000
K40-23	0909-36-160	Heritage Oaks Hike and Bike Trail, Segment 3A	Rosewood Dr from Nickelback Dr to Pyrite Dr	Construction of a hike and bike trail with lighting	23	1	1	\$800,000	2018	No	EJ, ARZ	FY15-17 Category 9 Funds: \$800,000
C40-04b	0909-39-132	The Narrows (RG III at Old Copperas Cove Rd)	RG III Blvd from Constitution Dr to Old Copperas Cove Rd at Constitution Dr	Construct sidewalks for bicycle and pedestrian use	70.87	9	10	\$680,000	2020	No	EJ, H	FY18-20 Category 9 Funds: \$680,000
B40-04	0909-36-157	Chisholm Trail Corridor Hike and Bike Facility Phase II	University Blvd 0.25 mi. south of Crusader Way to Tiger Dr 0.10 mi. north of Sparta Rd	Construct sidewalks and shared use path--widths vary from 8 ft to 10 ft; includes landscaping and lighting.	N/A	N/A	N/A	\$2,670,615	2019	No	N/A	FY15 Statewide TAP Funds: \$6,118,899
K40-21a	0909-36-152	Killeen Heritage Oaks Hike and Bike Trail, Segment 4	Platinum Dr to Chaparral Rd	Construct shared use path for pedestrians and bicyclists	N/A	N/A	N/A	\$3,448,284	2018	No	EJ, ARZ	
W45-01	0231-03-152	IH 14 Advanced Traffic Management System	Coryell County Line to FM 3423 (Indian Trail)	Construction of fiber optics, traffic cameras and Dynamic Message Boards	73.33	2	11	\$6,200,000	2021	Yes	EJ, L, H	Allocation: \$6,200,000 4-year UTP Fiscal Constraint: Waco District: \$59,730,508 Brownwood District: \$0

End of Packet