



Transportation Planning Policy Board

**October 21, 2020
9:30 a.m.**

Agenda



**Killeen-Temple Metropolitan Planning Organization
Transportation Planning Policy Board (TPPB)
Wednesday, October 21, 2020**

Electronic Meeting: 9:30 A.M.

Please join meeting from your computer, tablet or smartphone.

<https://global.gotomeeting.com/join/710414445>

You can also dial in using your phone.

United States: [+1 \(786\) 535-3211](tel:+17865353211)

Access Code: 710-414-445

AGENDA

1. Call to Order.
2. Opportunity for Public Comment.
3. Staff Update (pgs. 5-6):
 - a) Advisory Committees;
 - b) 2045 MTP Reprioritization Call for Projects;
 - c) October as Walk to School Day/Month;
 - d) Air Quality.
4. **Action Item:** Regarding approval of minutes from September 16, 2020 meeting (pgs. 8-10).
5. **Discussion Item:** Regarding approval of amendments to the FY21-24 Transportation Improvement Programs (TIP) and 2045 Metropolitan Transportation Program (MTP) for project W40-04a(1) – Loop 121, Phase 1a (pgs. 12-16).
6. **Discussion and Action Item:** Regarding approval of initiation of public involvement for the FY21-24 TIP and 2045 MTP for project W35-07 – NW Loop 363, project W35-01 – US 190 Bypass, and project W30-23 – US 190/Loop 363 (pgs. 18-25).
7. **Discussion Item:** TxDOT update on Transportation Systems Management & Operations (TSMO) Program Plan (pgs. 27-37).
8. **Discussion Item:** TxDOT update on Pilot Travel Surveys for the KTMPO region (pgs. 39-46).
9. **Discussion Item:** Regarding public input received through September 2020 (pgs. 48-49).
10. Member comments.
11. Adjourn.

Item 3:

Staff Update

Staff Update

a.) Listed below are the upcoming KTMPO meetings:

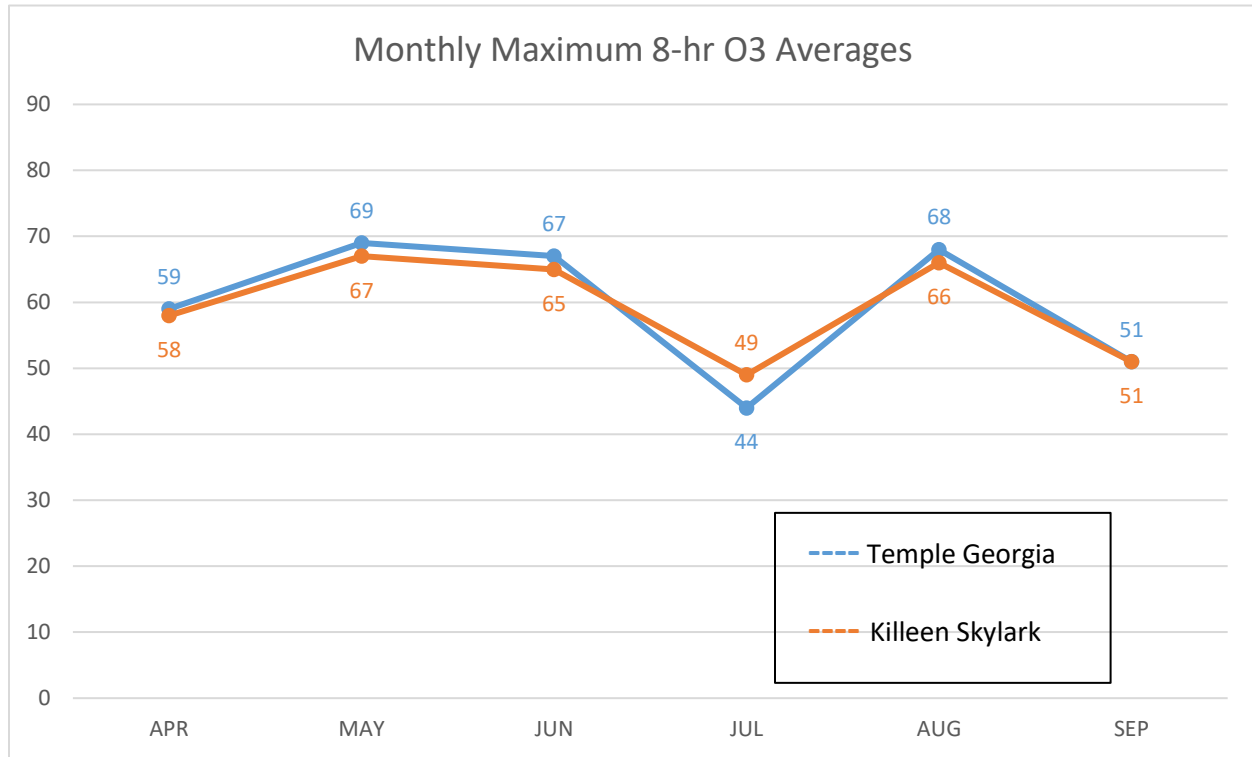
- November 4, 2020 – Technical Advisory Committee (electronic)
- November 18, 2020 – Transportation Planning Policy Board (electronic)
- December 2, 2020 – Technical Advisory Committee
- December 16, 2020 – Transportation Planning Policy Board

All meetings are scheduled for 9:30am at the Central Texas Council of Governments offices in Belton, Texas, unless otherwise noted (ie – electronic meeting).

b.) 2045 MTP Reprioritization Call for Projects is now open. For more information, please visit the KTMPO website at <https://ktmpo.org/call-for-projects/>.

c.) October 2020 is National Walk to School Month and October 7, 2020 is National Walk to School Day.

d.) Air Quality



Compliance with EPA Ozone Standard: 4th Highest Annual Value				3-year average (Calculated on Oct. 1 2020)
	2018	2019	2020	
Temple	69	63	64	65
Killeen	72	67	63	67

Action Needed: No action needed; for discussion only.

Item 4:

Meeting Minutes



**KILLEEN-TEMPLE METROPOLITAN PLANNING ORGANIZATION (KTMPPO)
TRANSPORTATION PLANNING POLICY BOARD (TPPB)**

Wednesday, September 16, 2020
9:30 AM

Electronic Meeting

Central Texas Council of Governments (CTCOG)
2180 North Main Street
Belton, TX 76513

Policy Board Voting Members Present

Chair Mayor Tim Davis – City of Temple	Mayor Spencer Smith – City of Harker Heights
Councilmember Susan Long – City of Temple	Commissioner Bobby Whitson for Judge David
Vice-Chair Mayor Jose Segarra – City of Killeen	Blackburn – Bell County
Danielle Singh for Mayor Pro Tem Jim Kilpatrick – City of Killeen	Judge Roger Miller – Coryell County
Councilmember David Leigh – City of Belton	Stan Swiatek – TxDOT Waco District
Mayor Bradi Diaz – City of Copperas Cove	Darrell Burtner for Carole Warlick—Hill Country Transit District

Policy Board Non-Voting Members Present

Brian Dosa – Fort Hood

Others Present

Jason Deckman – City of Temple	Cheryl Maxwell – City of Belton
Ryan Haverlah – City of Copperas Cove	Kara Escajeda – City of Nolanville
Bobby Lewis – City of Copperas Cove	Ronald Bruggman – Army Corp of Engineers
Brigida Gonzalez – TxDOT TPP	Janet Sheguit – MRB Group
Victor Goebel – TxDOT Waco District	Keith Sledd – HOTDA
Christi Bonham – TxDOT Waco District	Michael Love – Fort Hood
Allen Duncan – TxDOT Waco District	Jim Harvey – ATG
Brenton Lane – TxDOT Waco District	Michael Wagoner – ATG
Erika Kunkel – TxDOT Waco District	Uryan Nelson – KTMPPO
Austin Valentine – TxDOT Waco District	Kendra Coufal – KTMPPO
Stephen Kasberg – TxDOT Waco District	James McGill – KTMPPO

In observance of State and Local directives regarding social distancing and travel; members participated via the live stream where possible.

Meeting Minutes

- 1. Call to Order:** Mayor Tim Davis called the meeting to order at 9:30 a.m.
- 2. Opportunity for Public Comment:** No comments were made by the public.

3. Staff Update: Advisory Committees; Administrative Amendment; Air Quality.

Kendra Coufal informed the Board about upcoming KTMPO meetings. Ms. Coufal also informed the Board of an administrative amendment to project W40-04a(1). Ms. Coufal stated that Air Quality readings for the month of August were 66 ppb in Killeen and 68 ppb in Temple.

4. Action Item: Approve minutes from August 19, 2020 meeting.

Commissioner Bobby Whitson made a motion to approve the August 19, 2020 meeting minutes, seconded by Mayor Jose Segarra; the motion passed unanimously.

5. Action Item: Regarding nomination and election of TPPB Chair for FY21.

Mayor Davis informed the Board that he had reached his term limit as Chair of KTMPO and that a new Chair must be elected. Vice Chair Mayor Jose Segarra was nominated to replace Mayor Davis as Chair of the Policy Board.

Councilmember David Leigh made a motion to elect Mayor Jose Segarra as Chair of the Policy Board, seconded by Councilmember Susan Long; the motion passed unanimously.

6. Action Item: Regarding nomination and election of TPPB Vice Chair for FY21.

Mayor Davis informed the Board that Mayor Jose Segarra had reached his term limit as Vice Chair of KTMPO and that following his election as new Chair of the Policy Board a new Vice Chair must be elected. Mayor Bradi Diaz was nominated to replace Mayor Segarra as Chair of the Policy Board.

Mayor Jose Segarra made a motion to elect Mayor Bradi Diaz as Vice Chair of the Policy Board, seconded by Judge Roger Miller; the motion passed unanimously.

7. Action Item: Regarding approval of KTMPO meeting schedule for FY2021.

Uryan Nelson stated that a schedule of proposed KTMPO meetings for FY2021 is included in the meeting packet. Mr. Nelson informed the group that TAC meetings will continue on the first Wednesday of the month and Policy Board meetings on the third Wednesday of the month. The only change is the January TAC meeting will be held on the second Wednesday of the month due to the New Year's holiday.

Councilmember Susan Long made a motion to approve KTMPO's meeting schedule for FY2021, seconded by Councilmember David Leigh; the motion passed unanimously.

8. Discussion and Action Item: Regarding approval of Resolution 2020-06 supporting October 2020 as Walk to School Month and October 7, 2020 as Walk to School Day in the KTMPO region.

Uryan Nelson informed the Board that this Resolution supporting Walk to School Month and Day was something that KTMPO annually passes to promote alternate transportation in the region. Mr. Nelson encouraged Board members to promote National Walk to School Month and Walk to School Day through their respective entities as well.

Mayor Bradi Diaz made a motion to approve Resolution 2020-06 supporting October 2020 as Walk to School Month and October 7, 2020 as Walk to School Day, seconded by Mayor Jose Segarra; the motion passed unanimously.

9. Discussion and Action Item: Regarding approval of public initiation for amendments to the FY19-22 TIP, FY21-24 TIP, and 2045 MTP regarding project W40-04a(1).

Kendra Coufal stated that amendments to project W40-04a(1), the Loop 121 Phase 1a project are needed to revise the limits and the funding category. Ms. Coufal noted that the overall funding for the project would not change.

Mayor Jose Segarra made a motion approve initiation of the public involvement process for amendments to the 2045 MTP, FY19-22 TIP, and FY21-24 TIP, seconded by Councilmember David Leigh; the motion passed unanimously.

10. Discussion and Action Item: Regarding approval of the final 2045 MTP Project Application Scoring Packet and 2045 MTP Reprioritization Schedule.

Kendra Coufal informed the Board what the proposed timeline for this Call for Projects would look like and that the revised and updated MTP Project Scoring packet is included in the packet for review.

Commissioner Bobby Whitson made a motion to approve the final 2045 MTP Project Application Scoring Packet and 2045 MTP Reprioritization Schedule, seconded by Mayor Bradi Diaz; the motion passed unanimously.

11. Discussion and Action Item: Regarding approval of amendment to the FY20-21 Unified Planning Work Program (UPWP) regarding Subtask 5.11.

Kendra Coufal informed the Board that an amendment to the FY20-21 UPWP is needed as a result of Agenda Item #11 to rename Subtask 5.11, so that KTMPO can hire a consultant to conduct the objective scoring for the 2020 Call for Projects.

Mayor Bradi Diaz made a motion to approve the amendment to the FY20-21 UPWP, seconded by Councilmember David Leigh; the motion passed unanimously.

12. Discussion and Action Item: Regarding review of the Public Participation Plan (PPP), Title VI Plan, and Limited English Proficiency (LEP) Plan and approval of initiation of public involvement for the PPP and LEP Plan.

Kendra Coufal stated that the draft PPP, Title VI Plan and LEP Plan are included in the packet for review. Ms. Coufal also informed the Board of specific areas of review staff had requested members to look at and that no comments had been received to date.

Judge Roger Miller made a motion to approve initiation of public involvement for the PPP and LEP Plan, seconded by Darrell Burtner; the motion passed unanimously.

13. Discussion Item: Public input received through August 2020.

Public input received through August 2020 was presented to the TPPB. No input was received during the designated period.

14. Member Comments:

No member comments.

15. Adjourn: The meeting adjourned at 9:52 a.m.

These meeting minutes were approved by the TPPB members at their meeting on _____.

Mayor Jose Segarra, Chair

Uryan Nelson, KTMPO Director

Item 5:

**FY21-24 TIP and 2045 MTP
Amendment for Project
W40-04a(1) – Loop 121,
Phase 1a**

Amendment to the FY21-24 TIP and 2045 MTP

MTP Background

The MTP is the 25-year long range planning document for KTMPO. The MTP includes a short and long-range prioritized project listing incorporating projects expected to be funded within the document's 25-year planning horizon. The project listing is fiscally constrained based on the projected funding the MPO expects to receive in the 25 year planning period. The document also lists regionally significant unfunded projects. Projects must be included in the funded section of the MTP in order to receive state or federal funding.

TIP Background

The TIP is a 4-year transportation planning document that includes a detailed listing of projects reasonably expected to begin within a four-year period. The current TIP covers FY21 through FY24. Projects included in the TIP must be consistent with the MTP and are chosen based on regional priority and available funding. An amendment to a TIP is not completed until the change has also been included in the STIP—Statewide Transportation Improvement Program.

Amendment to the FY21-24 TIP and 2045 MTP:

An amendment to the TIPs and MTP is needed to:

- a) Update the project limits and revise the approved construction amount for the Loop 121 Phase 1a project, W40-04a(1)
 - **Original Limits:** Lake Rd (FM 439) to US 190
 - **New Limits:** Lake Rd (FM 439) to South of W Avenue O
 - The reason for this revision is to include the entire intersection of US 190 and have a cleaner ending terminus for the project.
 - **Original Cost:** \$28,000,000 of Category 2M funds
 - **Revised Cost:** \$30,800,000 of Category 2M funds
 - The reason for this revision is due to a 10% administrative cost increase.

Schedule:

- September 2, 2020—TAC recommends initiation of public involvement process for MTP and TIP amendments;
- September 16, 2020—TPPB approves initiation of public involvement process for MTP and TIP amendments;
- September 19, 2020 – October 3, 2020—15 day public comment period;
 - Public Hearing: September 23, 2020 at Central Texas Council of Governments located at 2180 N. Main Street in Belton, TX at 12:00pm
 - Virtual access <https://global.gotomeeting.com/join/953745181>
 - Phone Access: +1 (312) 757-3121, Access Code: 953-745-181
- October 7, 2020—TAC recommends approval of proposed TIP and MTP amendments;
- October 21, 2020—TPPB approves proposed TIP and MTP amendments (pending).

Action Needed: No action needed at this time; for discussion only.

Original Description

DISTRICT	COUNTY	CSJ	HWY	LET DATE	PHASE	CITY	PROJECT SPONSOR	YOE COST
WACO	Bell	2502-01-021	SL 121	2021	C	Belton	TxDOT	\$28,000,000
LIMITS FROM:	Lake Rd (FM 439)						REVISION DATE:	Jul-20
LIMITS TO:	US 190						MPO ID:	W40-04a(1)
DESCRIPTION:	Widen from two lanes to four lanes with a raised median.						FUNDING CATEGORY:	2M
REMARKS:							PROJECT HISTORY:	
TOTAL PROJECT COST INFORMATION:		COST OF APPROVED PHASES:		AUTHORIZED FUNDING BY CATEGORY				
PRELIMINARY ENGINEERING:		\$1,500,000		CATEGORY:	FEDERAL:	STATE:	LOCAL:	LOCAL CONT: TOTAL:
RIGHT OF WAY:		\$8,088,000		2M	\$22,400,000	\$5,600,000		\$28,000,000
CONSTRUCTION:		\$28,000,000	\$28,000,000					
CONSTRUCTION ENGINEERING:		\$1,500,000		TOTAL	\$22,400,000	\$5,600,000	\$0	\$0 \$28,000,000
CONTINGENCIES:		\$700,000						
INDIRECTS:		\$1,200,000						
BOND FINANCING:		\$0						
TOTAL PROJECT COST (YOE):		\$40,988,000						

New Description

DISTRICT	COUNTY	CSJ	HWY	LET DATE	PHASE	CITY	PROJECT SPONSOR	YOE COST
WACO	Bell	2502-01-021	SL 121	2021	C	Belton	TxDOT	\$30,800,000
LIMITS FROM:	Lake Rd (FM 439)						REVISION DATE:	Jul-20
LIMITS TO:	South of W Avenue O						MPO ID:	W40-04a(1)
DESCRIPTION:	Widen from two lanes to four lanes with a raised median.						FUNDING CATEGORY:	2M
REMARKS:							PROJECT HISTORY:	
TOTAL PROJECT COST INFORMATION:		COST OF APPROVED PHASES:		AUTHORIZED FUNDING BY CATEGORY				
PRELIMINARY ENGINEERING:		\$1,500,000		CATEGORY:	FEDERAL:	STATE:	LOCAL:	LOCAL CONT: TOTAL:
RIGHT OF WAY:		\$8,088,000		2M	\$24,640,000	\$6,160,000		\$30,800,000
CONSTRUCTION:		\$30,800,000	\$30,800,000					
CONSTRUCTION ENGINEERING:		\$1,500,000		TOTAL	\$24,640,000	\$6,160,000	\$0	\$0 \$30,800,000
CONTINGENCIES:		\$700,000						
INDIRECTS:		\$1,200,000						
BOND FINANCING:		\$0						
TOTAL PROJECT COST (YOE):		\$43,788,000						



Original Description

2045 Metropolitan Transportation Plan Project Listing												
Short Range Funded (2018-2027) Projects with Allocated Funding as of December 2018 and Listed in the Transportation Improvement Program (TIP)												
MPO PROPOSITION 1/CATEGORY 2 PROJECTS (METROPOLITAN CORRIDORS)												
KTMPO ID	CSJ Number	Project Name	Project Limits	Project Description	Project Score ¹	Project Ranking ¹	Prioritized List ¹	Estimated Cost	Estimated Let Date	CMP Network ²	Environmental Considerations ³	Funding
C30-03b	0231-02-062	Business US 190 Phase I	FM 1113 (Avenue D) to Constitution Dr	Construction of a raised median and conversion of one travel lane in each direction to a sidewalk/bicycle lane	81.00	4	4	\$10,000,000	2021	Yes	EJ	Allocation: \$131,150,000 UTP Fiscal Constraint: \$68,585,914
W40-04a (1)	2502-01-021	Loop 121 Phase 1a	Lake Rd (FM 439) to US 190	Widen from two lanes to four lanes with a raised median	56.45	14	5	\$28,000,000	2021	Yes	EJ, H, P	
W35-01	0231-19-003	US 190 Bypass	Lampasas County Line to US 190 W of Clarke Rd.	Widen from two lanes to four lanes divided and construct interchange	68.27	9	2	\$48,150,000	2021	Yes	L, H,	
W35-07	0320-06-008	NW Loop 363	Industrial Blvd to Lucius McCelvey Dr	Construct interchange and expand two to four lanes with frontage roads	72.00	3	1	\$45,000,000	2023	Yes	H	
CATEGORY 4 PROJECTS (STATEWIDE URBAN CONNECTIVITY)												
KTMPO ID	CSJ Number	Project Name	Project Limits	Project Description	Project Score ¹	Project Ranking ¹	Prioritized List ¹	Estimated Cost	Estimated Let Date	CMP Network ²	Environmental Considerations ³	Funding
W45-01	0231-03-152	IH 14 Advanced Traffic Management System	Coryell County Line to FM 3423 (Indian Trail)	Construction of fiber optics, traffic cameras and Dynamic Message Boards	73.33	2	11	\$6,200,000	2021	Yes	EJ, L, H	Allocation: \$6,200,000 UTP Fiscal Constraint: Waco District: \$59,730,508 Brownwood District: \$0
CATEGORY 7 PROJECTS (SURFACE TRANSPORTATION PROGRAM-METROPOLITAN MOBILITY)												
KTMPO ID	CSJ Number	Project Name	Project Limits	Project Description	Project Score ¹	Project Ranking ¹	Prioritized List ¹	Estimated Cost	Estimated Let Date	CMP Network ²	Environmental Considerations ³	Funding
T40-15	0184-03-039 0232-01-053	Adams Ave/Central Ave. Bicycle/Pedestrian Improvements	IH-35 to MLK Jr Blvd (Spur 290)	Installation of ADA compliant sidewalks traveling east on Central Avenue from 31st Street to 3rd Street and west on Adams Avenue from 3rd Street to 31st Street with tapered connections to existing sidewalks at bridges	92.00	2	2	\$1,913,044	2021	Yes	EJ, H	Allocation: \$13,770,044 UTP Fiscal Constraint: \$23,549,569
T40-07a	0909-36-168	Temple Outer Loop West-Phase I	522 ft South of Jupiter Dr to 20 ft North of Riverside Trail	Widen from two to four lane divided roadway with a curb and gutter, Phase 1	64.67	17	4	\$10,298,198	2021	No	P, H	
N40-04	0909-36-167	Nolanville City Park Connectivity	Park (North Mesquite) along Ave H to 10th St	Construct ADA compliant sidewalks, ramps, and crosswalks	72.34	6	3	\$1,558,802	2021	No	P	
MPO CATEGORY 9 PROJECTS (TRANSPORTATION ALTERNATIVE PROGRAM)												
KTMPO ID	CSJ Number	Project Name	Project Limits	Project Description	Project Score ¹	Project Ranking ¹	Prioritized List ¹	Estimated Cost	Estimated Let Date	CMP Network ²	Environmental Considerations ³	Funding
B45-03	0909-36-169	13th Avenue Sidewalk & Shared Use Path	Main St (SH 317) to Waco Rd (FM 817)	Construct 5 ft sidewalks on the north side of 13th Ave from Main St to Woodall; Transition to 10 ft SUP from Woodall to Waco Rd	72.16	7	4	\$423,611	2022	No	P	Allocation: \$423,611 UTP Fiscal Constraint: \$1,576,040
STATEWIDE CATEGORY 9 PROJECTS (TRANSPORTATION ALTERNATIVE SET-ASIDE PROGRAM)												
KTMPO ID	CSJ Number	Project Name	Project Limits	Project Description	Project Score ¹	Project Ranking ¹	Prioritized List ¹	Estimated Cost	Estimated Let Date	CMP Network ²	Environmental Considerations ³	Funding
B40-05	0909-36-163	Belton Hike and Bike Trail Extension South (South Belton Shared Use Path)	IH-35 from FM 436 to Confederate Park Dr	Construct 12 ft wide hike and bike trail. Project will extend along FM 436, IH-35 northbound frontage road and Confederate Park Drive.	N/A	N/A	N/A	\$1,790,571	2021	No	EJ, P	Allocation: \$1,790,571 Fiscal Constraint: \$0
STATEWIDE CATEGORY 9 PROJECTS (SAFE ROUTES TO SCHOOL PROGRAM)												
KTMPO ID	CSJ Number	Project Name	Project Limits	Project Description	Project Score ¹	Project Ranking ¹	Prioritized List ¹	Estimated Cost	Estimated Let Date	CMP Network ²	Environmental Considerations ³	Funding
	0909-36-180	Troy - Mays Middle School SRTS	On Lee Mays Blvd and Luther Curtis Rd to Raymond Mays Middle School	Construct 0.2 miles of accessible sidewalks with crosswalks and ADA ramps.	N/A	N/A	N/A	\$277,571	2021	No	N/A	Allocation: \$277,571 Fiscal Constraint: \$0



New Description

2045 Metropolitan Transportation Plan Project Listing												
Short Range Funded (2018-2027) Projects with Allocated Funding as of December 2018 and Listed in the Transportation Improvement Program (TIP)												
MPO PROPOSITION 1/CATEGORY 2 PROJECTS (METROPOLITAN CORRIDORS)												
KTMPO ID	CSJ Number	Project Name	Project Limits	Project Description	Project Score ¹	Project Ranking ¹	Prioritized List ¹	Estimated Cost	Estimated Let Date	CMP Network ²	Environmental Considerations ³	Funding
C30-03b	0231-02-062	Business US 190 Phase I	FM 1113 (Avenue D) to Constitution Dr	Construction of a raised median and conversion of one travel lane in each direction to a sidewalk/bicycle lane	81.00	4	4	\$10,000,000	2021	Yes	EJ	Allocation: \$133,950,000 UTP Fiscal Constraint: \$68,585,914
W40-04a (1)	2502-01-021	Loop 121 Phase 1a	Lake Rd (FM 439) to South of W Ave O	Widen from two lanes to four lanes with a raised median	56.45	14	5	\$30,800,000	2021	Yes	EJ, H, P	
W35-01	0231-19-003	US 190 Bypass	Lampasas County Line to US 190 W of Clarke Rd.	Widen from two lanes to four lanes divided and construct interchange	68.27	9	2	\$48,150,000	2021	Yes	L, H,	
W35-07	0320-06-008	NW Loop 363	Industrial Blvd to Lucius McCelvey Dr	Construct interchange and expand two to four lanes with frontage roads	72.00	3	1	\$45,000,000	2023	Yes	H	
CATEGORY 4 PROJECTS (STATEWIDE URBAN CONNECTIVITY)												
KTMPO ID	CSJ Number	Project Name	Project Limits	Project Description	Project Score ¹	Project Ranking ¹	Prioritized List ¹	Estimated Cost	Estimated Let Date	CMP Network ²	Environmental Considerations ³	Funding
W45-01	0231-03-152	IH 14 Advanced Traffic Management System	Coryell County Line to FM 3423 (Indian Trail)	Construction of fiber optics, traffic cameras and Dynamic Message Boards	73.33	2	11	\$6,200,000	2021	Yes	EJ, L, H	Allocation: \$6,200,000 UTP Fiscal Constraint: Waco District: \$59,730,508 Brownwood District: \$0
CATEGORY 7 PROJECTS (SURFACE TRANSPORTATION PROGRAM-METROPOLITAN MOBILITY)												
KTMPO ID	CSJ Number	Project Name	Project Limits	Project Description	Project Score ¹	Project Ranking ¹	Prioritized List ¹	Estimated Cost	Estimated Let Date	CMP Network ²	Environmental Considerations ³	Funding
T40-15	0184-03-039 0232-01-053	Adams Ave/Central Ave. Bicycle/Pedestrian Improvements	IH-35 to MLK Jr Blvd (Spur 290)	Installation of ADA compliant sidewalks traveling east on Central Avenue from 31st Street to 3rd Street and west on Adams Avenue from 3rd Street to 31st Street with tapered connections to existing sidewalks at bridges	92.00	2	2	\$1,913,044	2021	Yes	EJ, H	Allocation: \$13,770,044 UTP Fiscal Constraint: \$23,549,569
T40-07a	0909-36-168	Temple Outer Loop West-Phase I	522 ft South of Jupiter Dr to 20 ft North of Riverside Trail	Widen from two to four lane divided roadway with a curb and gutter, Phase 1	64.67	17	4	\$10,298,198	2021	No	P, H	
N40-04	0909-36-167	Nolanville City Park Connectivity	Park (North Mesquite) along Ave H to 10th St	Construct ADA compliant sidewalks, ramps, and crosswalks	72.34	6	3	\$1,558,802	2021	No	P	
MPO CATEGORY 9 PROJECTS (TRANSPORTATION ALTERNATIVE PROGRAM)												
KTMPO ID	CSJ Number	Project Name	Project Limits	Project Description	Project Score ¹	Project Ranking ¹	Prioritized List ¹	Estimated Cost	Estimated Let Date	CMP Network ²	Environmental Considerations ³	Funding
B45-03	0909-36-169	13th Avenue Sidewalk & Shared Use Path	Main St (SH 317) to Waco Rd (FM 817)	Construct 5 ft sidewalks on the north side of 13th Ave from Main St to Woodall; Transition to 10 ft SUP from Woodall to Waco Rd	72.16	7	4	\$423,611	2022	No	P	Allocation: \$423,611 UTP Fiscal Constraint: \$1,576,040
STATEWIDE CATEGORY 9 PROJECTS (TRANSPORTATION ALTERNATIVE SET-ASIDE PROGRAM)												
KTMPO ID	CSJ Number	Project Name	Project Limits	Project Description	Project Score ¹	Project Ranking ¹	Prioritized List ¹	Estimated Cost	Estimated Let Date	CMP Network ²	Environmental Considerations ³	Funding
B40-05	0909-36-163	Belton Hike and Bike Trail Extension South (South Belton Shared Use Path)	IH-35 from FM 436 to Confederate Park Dr	Construct 12 ft wide hike and bike trail. Project will extend along FM 436, IH-35 northbound frontage road and Confederate Park Drive.	N/A	N/A	N/A	\$1,790,571	2021	No	EJ, P	Allocation: \$1,790,571 Fiscal Constraint: \$0
STATEWIDE CATEGORY 9 PROJECTS (SAFE ROUTES TO SCHOOL PROGRAM)												
KTMPO ID	CSJ Number	Project Name	Project Limits	Project Description	Project Score ¹	Project Ranking ¹	Prioritized List ¹	Estimated Cost	Estimated Let Date	CMP Network ²	Environmental Considerations ³	Funding
	0909-36-180	Troy - Mays Middle School SRTS	On Lee Mays Blvd and Luther Curtis Rd to Raymond Mays Middle School	Construct 0.2 miles of accessible sidewalks with crosswalks and ADA ramps.	N/A	N/A	N/A	\$277,571	2021	No	N/A	Allocation: \$277,571 Fiscal Constraint: \$0

Item 6:

FY21-24 TIP and 2045 MTP

Amendment for Projects:

W35-07 – NW Loop 363,

W35-01 – US 190 Bypass,

W30-23 – US 190/Loop 363

Amendment to the FY21-24 TIP and 2045 MTP

MTP Background

The MTP is the 25-year long range planning document for KTMPO. The MTP includes a short and long-range prioritized project listing incorporating projects expected to be funded within the document's 25-year planning horizon. The project listing is fiscally constrained based on the projected funding the MPO expects to receive in the 25 year planning period. The document also lists regionally significant unfunded projects. Projects must be included in the funded section of the MTP in order to receive state or federal funding.

TIP Background

The TIP is a 4-year transportation planning document that includes a detailed listing of projects reasonably expected to begin within a four-year period. The current TIP covers FY21 through FY24. Projects included in the TIP must be consistent with the MTP and are chosen based on regional priority and available funding. An amendment to a TIP is not completed until the change has also been included in the STIP—Statewide Transportation Improvement Program.

Amendment to the FY21-24 TIP and 2045 MTP:

Amendments to the TIP and MTP are needed to:

- a) Update the let date for the US 190 Bypass project, W35-01, and remove it from the FY19-22 and FY21-24 TIPs.
 - **Original Let Date:** 2021
 - **New Let Date:** 2025
 - TxDOT provided KTMPO with an updated let date for project W35-07.
 - The reason for this project being removed from the current TIP is that TxDOT Districts statewide are focusing on efforts to demonstrate fiscal constraint to FHWA by delaying the let date of the project.
- b) Update the let date for the NW Loop 363 project, W35-07, and remove it from the FY19-22 and FY21-24 TIPs.
 - **Original Let Date:** 2023
 - **Revised Let Date:** 2025
 - TxDOT provided KTMPO with an updated let date for project W35-07.
 - The reason for this project being removed from the current TIP is that TxDOT Districts statewide are focusing on efforts to demonstrate fiscal constraint to FHWA by delaying the let date of the project.

- **Original CSJ:** 0231-19-003
- **Revised CSJ:** 0231-19-003, 0231-01-003, 0231-02-067
- TxDOT provided KTMPPO with updated CSJs for project W35-07
 - **Original Limits:** Lampasas County Line to US 190 W of Clarke Rd
 - **Revised Limits:** 0.6 miles W of FM 2657 to 0.15 miles E of Clarke Rd
- TxDOT provided KTMPPO with updated limits for project W35-07 to more accurately described each of the end limits.
- c) Update the project limits for the US 190/Loop 363 project, W30-23.
 - **Original Limits:** Spur 290 to SH 95
 - **Revised Limits:** FM 1741 to FM 436
- The reason for the project limits being extended is to cover the entire scope of the project. This change does not affect the cost of the project.

Schedule:

- October 7, 2020—TAC recommends initiation of public involvement process for MTP and TIP amendments;
- **October 21, 2020—TPPB approves initiation of public involvement process for MTP and TIP amendments;**
- October 24, 2020 – November 7, 2020—15 day public comment period;
 - Public Hearing: October 28, 2020 at Central Texas Council of Governments located at 2180 N. Main Street in Belton, TX at 12:00pm.
 - Virtual access <https://global.gotomeeting.com/join/578244725>
 - Phone Access: +1 (872) 240-3311, Access Code: 578-244-725
- November 4, 2020—TAC recommends approval of proposed MTP and TIP amendments;
- November 18, 2020—TPPB approves proposed MTP and TIP amendments.

Action Needed: Approval of initiation of public involvement process for amendments to the FY21-24 TIP and 2045 MTP for projects:

- a.) W35-01 - US 190 Bypass project;
- b.) W35-07 - NW Loop 363 project; and
- c.) W30-23 - US 190/Loop 363 project.

Original Description

DISTRICT	COUNTY	CSJ	HWY	LET DATE	PHASE	CITY	PROJECT SPONSOR	YOE COST
WACO	Coryell	0231-19-003	US 190	2021	C	Copperas Cove	TxDOT	\$48,150,000
LIMITS FROM:	Lampasas County Line							
LIMITS TO:	US 190 W of Clarke Rd							
DESCRIPTION:	Widen from two lanes to four lane divided highway and construct interchange					REVISION DATE:	Jul-20	
						MPO ID:	W35-01	
						FUNDING CATEGORY:	2M	
REMARKS:						PROJECT HISTORY:	MPO selected project in December 2018 during reprioritization of the MTP	
TOTAL PROJECT COST INFORMATION:			COST OF APPROVED PHASES:		AUTHORIZED FUNDING BY CATEGORY			
PRELIMINARY ENGINEERING:		\$2,357,657		CATEGORY:	FEDERAL:	STATE:	LOCAL:	LOCAL CONT: TOTAL:
RIGHT OF WAY:		\$0		2M	\$38,520,000	\$9,630,000		\$48,150,000
CONSTRUCTION:		\$48,150,000	\$48,150,000					
CONSTRUCTION ENGINEERING:		\$2,068,964		TOTAL	\$38,520,000	\$9,630,000	\$0	\$0 \$48,150,000
CONTINGENCIES:		\$86,607						
INDIRECTS:		\$0						
BOND FINANCING:		\$0						
TOTAL PROJECT COST (YOE):		\$52,663,228						

Revised Description

DISTRICT	COUNTY	CSJ	HWY	LET DATE	PHASE	CITY	PROJECT SPONSOR	YOE COST
WACO	Coryell	0231-19-003	US 190	2025	C	Copperas Cove	TxDOT	\$37,728,000
LIMITS FROM:	Lampasas County Line							
LIMITS TO:	US 190 W of Clarke Rd						REVISION DATE:	Jul-20
DESCRIPTION:	Widen from two lanes to four lane divided highway and construct interchange						MPO ID:	W35-01
							FUNDING CATEGORY:	2M
REMARKS:							PROJECT HISTORY:	MPO selected project in December 2018 during reprioritization of the MTP
TOTAL PROJECT COST INFORMATION:			COST OF APPROVED PHASES:		AUTHORIZED FUNDING BY CATEGORY			
PRELIMINARY ENGINEERING:		\$2,357,657		CATEGORY:	FEDERAL:	STATE:	LOCAL:	LOCAL CONT: TOTAL:
RIGHT OF WAY:		\$0		2M		\$37,728,000		\$37,728,000
CONSTRUCTION:		\$37,728,000	\$37,728,000					
CONSTRUCTION ENGINEERING:		\$2,068,964		TOTAL	\$0	\$37,728,000	\$0	\$0 \$37,728,000
CONTINGENCIES:		\$86,607						
INDIRECTS:		\$0						
BOND FINANCING:		\$0						
TOTAL PROJECT COST (YOE):		\$42,241,228						

Original Description

DISTRICT	COUNTY	CSJ	HWY	LET DATE	PHASE	CITY	PROJECT SPONSOR	YOE COST
WACO	Bell	0320-06-008	LP 363	2023	C	Temple	TxDOT	\$45,000,000
LIMITS FROM:	Industrial Blvd							
LIMITS TO:	Lucius McCelvey							
DESCRIPTION:	Construct interchange and expand from two to four lanes with frontage roads					REVISION DATE:	Jul-20	
						MPO ID:	W35-07	
						FUNDING CATEGORY:	2M	
REMARKS:						PROJECT HISTORY:	MPO selected project in December 2018 during the reprioritization of the MTP	
TOTAL PROJECT COST INFORMATION:			COST OF APPROVED PHASES:	AUTHORIZED FUNDING BY CATEGORY				
PRELIMINARY ENGINEERING:		\$2,399,941		CATEGORY:	FEDERAL:	STATE:	LOCAL:	LOCAL CONT: TOTAL:
RIGHT OF WAY:		\$0		2M	\$36,000,000	\$9,000,000		\$45,000,000
CONSTRUCTION:		\$45,000,000	\$45,000,000					
CONSTRUCTION ENGINEERING:		\$2,404,839		TOTAL	\$36,000,000	\$9,000,000	\$0	\$0 \$45,000,000
CONTINGENCIES:		\$1,106,911						
INDIRECTS:		\$0						
BOND FINANCING:		\$0						
TOTAL PROJECT COST (YOE):		\$50,911,691						

Revised Description

DISTRICT	COUNTY	CSJ	HWY	LET DATE	PHASE	CITY	PROJECT SPONSOR	YOE COST
WACO	Bell	0320-06-008	LP 363	2025	C	Temple	TxDOT	\$45,000,000
LIMITS FROM:	Industrial Blvd							
LIMITS TO:	Lucius McCelvey							
DESCRIPTION:	Construct interchange and expand from two to four lanes with frontage roads					REVISION DATE:	Jul-20	
						MPO ID:	W35-07	
						FUNDING CATEGORY:	2M	
REMARKS:						PROJECT HISTORY:	MPO selected project in December 2018 during the reprioritization of the MTP	
TOTAL PROJECT COST INFORMATION:			COST OF APPROVED PHASES:		AUTHORIZED FUNDING BY CATEGORY			
PRELIMINARY ENGINEERING:		\$2,399,941		CATEGORY:	FEDERAL:	STATE:	LOCAL:	LOCAL CONT: TOTAL:
RIGHT OF WAY:		\$0		2M	\$36,000,000	\$9,000,000		\$45,000,000
CONSTRUCTION:		\$45,000,000	\$45,000,000					
CONSTRUCTION ENGINEERING:		\$2,404,839		TOTAL	\$36,000,000	\$9,000,000	\$0	\$0 \$45,000,000
CONTINGENCIES:		\$1,106,911						
INDIRECTS:		\$0						
BOND FINANCING:		\$0						
TOTAL PROJECT COST (YOE):		\$50,911,691						



2045 Metropolitan Transportation Plan Project Listing												
Short Range Funded (2018-2027) Projects with Allocated Funding as of December 2018 and Listed in the Transportation Improvement Program (TIP)												
MPO PROPOSITION 1/CATEGORY 2 PROJECTS (METROPOLITAN CORRIDORS)												
KTMPO ID	CSJ Number	Project Name	Project Limits	Project Description	Project Score ¹	Project Ranking ¹	Prioritized List ¹	Estimated Cost	Estimated Let Date	CMP Network ²	Environmental Considerations ³	Funding
C30-03b	0231-02-062	Business US 190 Phase I	FM 1113 (Avenue D) to Constitution Dr	Construction of a raised median and conversion of one travel lane in each direction to a sidewalk/bicycle lane	81.00	4	4	\$10,000,000	2021	Yes	EJ	Allocation: \$133,950,000 UTP Fiscal Constraint: \$68,585,914
W40-04a (1)	2502-01-021	Loop 121 Phase 1a	Lake Rd (FM 439) to South of W Ave O	Widen from two lanes to four lanes with a raised median	56.45	14	5	\$30,800,000	2021	Yes	EJ, H, P	
W35-01	0231-19-003	US 190 Bypass	Lampasas County Line to US 190 W of Clarke Rd.	Widen from two lanes to four lanes divided and construct interchange	68.27	9	2	\$48,150,000	2021	Yes	L, H,	
W35-07	0320-06-008	NW Loop 363	Industrial Blvd to Lucius McCelvey Dr	Construct interchange and expand two to four lanes with frontage roads	72.00	3	1	\$45,000,000	2023	Yes	H	
CATEGORY 4 PROJECTS (STATEWIDE URBAN CONNECTIVITY)												
KTMPO ID	CSJ Number	Project Name	Project Limits	Project Description	Project Score ¹	Project Ranking ¹	Prioritized List ¹	Estimated Cost	Estimated Let Date	CMP Network ²	Environmental Considerations ³	Funding
W45-01	0231-03-152	IH 14 Advanced Traffic Management System	Coryell County Line to FM 3423 (Indian Trail)	Construction of fiber optics, traffic cameras and Dynamic Message Boards	73.33	2	11	\$6,200,000	2021	Yes	EJ, L, H	Allocation: \$6,200,000 UTP Fiscal Constraint: Waco District: \$59,730,508 Brownwood District: \$0
CATEGORY 7 PROJECTS (SURFACE TRANSPORTATION PROGRAM-METROPOLITAN MOBILITY)												
KTMPO ID	CSJ Number	Project Name	Project Limits	Project Description	Project Score ¹	Project Ranking ¹	Prioritized List ¹	Estimated Cost	Estimated Let Date	CMP Network ²	Environmental Considerations ³	Funding
T40-15	0184-03-039 0232-01-053	Adams Ave/Central Ave. Bicycle/Pedestrian Improvements	IH-35 to MLK Jr Blvd (Spur 290)	Installation of ADA compliant sidewalks traveling east on Central Avenue from 31st Street to 3rd Street and west on Adams Avenue from 3rd Street to 31st Street with tapered connections to existing sidewalks at bridges	92.00	2	2	\$1,913,044	2021	Yes	EJ, H	Allocation: \$13,770,044 UTP Fiscal Constraint: \$23,549,569
T40-07a	0909-36-168	Temple Outer Loop West-Phase I	522 ft South of Jupiter Dr to 20 ft North of Riverside Trail	Widen from two to four lane divided roadway with a curb and gutter, Phase 1	64.67	17	4	\$10,298,198	2021	No	P, H	
N40-04	0909-36-167	Nolanville City Park Connectivity	Park (North Mesquite) along Ave H to 10th St	Construct ADA compliant sidewalks, ramps, and crosswalks	72.34	6	3	\$1,558,802	2021	No	P	
MPO CATEGORY 9 PROJECTS (TRANSPORTATION ALTERNATIVE PROGRAM)												
KTMPO ID	CSJ Number	Project Name	Project Limits	Project Description	Project Score ¹	Project Ranking ¹	Prioritized List ¹	Estimated Cost	Estimated Let Date	CMP Network ²	Environmental Considerations ³	Funding
B45-03	0909-36-169	13th Avenue Sidewalk & Shared Use Path	Main St (SH 317) to Waco Rd (FM 817)	Construct 5 ft sidewalks on the north side of 13th Ave from Main St to Woodall; Transition to 10 ft SUP from Woodall to Waco Rd	72.16	7	4	\$423,611	2022	No	P	Allocation: \$423,611 UTP Fiscal Constraint: \$1,576,040
STATEWIDE CATEGORY 9 PROJECTS (TRANSPORTATION ALTERNATIVE SET-ASIDE PROGRAM)												
KTMPO ID	CSJ Number	Project Name	Project Limits	Project Description	Project Score ¹	Project Ranking ¹	Prioritized List ¹	Estimated Cost	Estimated Let Date	CMP Network ²	Environmental Considerations ³	Funding
B40-05	0909-36-163	Belton Hike and Bike Trail Extension South (South Belton Shared Use Path)	IH-35 from FM 436 to Confederate Park Dr	Construct 12 ft wide hike and bike trail. Project will extend along FM 436, IH-35 northbound frontage road and Confederate Park Drive.	N/A	N/A	N/A	\$1,790,571	2021	No	EJ, P	Allocation: \$1,790,571 Fiscal Constraint: \$0
STATEWIDE CATEGORY 9 PROJECTS (SAFE ROUTES TO SCHOOL PROGRAM)												
KTMPO ID	CSJ Number	Project Name	Project Limits	Project Description	Project Score ¹	Project Ranking ¹	Prioritized List ¹	Estimated Cost	Estimated Let Date	CMP Network ²	Environmental Considerations ³	Funding
	0909-36-180	Troy - Mays Middle School SRTS	On Lee Mays Blvd and Luther Curtis Rd to Raymond Mays Middle School	Construct 0.2 miles of accessible sidewalks with crosswalks and ADA ramps.	N/A	N/A	N/A	\$277,571	2021	No	N/A	Allocation: \$277,571 Fiscal Constraint: \$0

Proposed Roadway, Transportation Choices/Livability, Transit, and Preventative Maintenance Projects												
ROADWAY PROJECTS ⁷												
KTMO ID	CSJ Number	Project Name	Project Limits	Project Description	Project Score ¹	Project Ranking ¹	Prioritized List ¹	Estimated Cost	Estimated Let Date	CMP Network ²	Environmental Considerations ³	Funding ⁴
W30-17	1835-01-026	FM 93 Phase 1 and 2	SH 317 to Wheat Rd	Widen from 2 to 4 lane roadway with a bike lane and 6 ft sidewalks	64.81	16	3	\$8,794,843	2025/2026	Yes	EJ, H, P	Short Range Allocations: \$55,065,595 UTP 10-Year Fiscal Constraint: \$254,491,302
T40-07b	0909-36-174	Temple Outer Loop West Phase II	454 ft South of Dove Meadow Blvd to IH-35 S	Widen from 2 to 4 lane divided roadway with a curb and gutter; includes hike and bike trail and bike dedicated lanes to incorporate multimodal transportation	64.67	17	4	\$9,701,802	2027	No	P, H	
K30-13	0909-36-175 0909-36-172	Chaparral Rd	SH 195 to FM 3481 (Stillhouse Hollow Lake Rd)	Reconstruct and widen roadway from 2 to 4 lane divided roadway with bicycle/pedestrian facilities.	59.99	27	5	\$23,000,000	2023	No	EJ, H	
D40-01	N/A	North Waco Rd (Old 81)	West Main St to West Big Elm Rd	Widen from 2 to 4 lanes, with curb, gutter, and bridge improvements	52.64	44	6	\$4,600,000	TBD	No		
H30-05	0909-36-171	Warriors Path Upgrade	FM 2410 (Knights Way) to Old Nolanville Rd	Create a two lane road section with a curb, gutter, and left turn lane at a future school; 6 ft sidewalk on west side and a 10 ft wide hike and bike path on east side	48.17	50	7	\$8,968,950	2025	No	H	
N40-03	N/A	Old Nolanville Road Bridge Expansion and Bike/Pedestrian Project	Bridge on Old Nolanville Rd to US 190/IH 14	Reconstruct bridge on Old Nolanville Road and add multi-use trail system to connect to existing trail system.	49.84	46	8	\$1,602,700	TBD	No	—	Long Range Allocations: \$369,555,629 MTP Long Range Fiscal Constraint: \$405,700,000
S40-03	N/A	Salado West Village Road Capacity and Enhancement Project	Thomas Arnold Rd to IH-35	Widen roadway, add turn lanes and bicycle/pedestrian facilities	36.45	66	9	\$300,500	2028	No	—	
T15-06k	0015-14-109	IH 35	US 190/IH 14 to Loop 363	Reconstruct and widen to 8 lanes	78.27	1	10	\$129,700,000	2029	Yes	EJ, H	
C35-02ab ⁵	0724-01-055	FM 116 Railroad Underpass	S Main (through existing parking facility) to Ave B	Create an underpass at the existing BNSF railroad with sidewalks	71.73	4	12	\$13,470,000	2023	Yes	EJ	
W25-02	0184-02-055	SH 36	SH 317 to Lake Belton Bridge	Widen from 2 to 4 lane divided roadway	71.63	5	13	\$36,715,000	2026	No	P	
W35-04	N/A	FM 439	Roy Reynolds Drive to FM 3219	Widen from 4 to 6 lanes	70.27	6	14	\$11,539,000	2027	No	EJ	
H45-03	0184-02-055	FM 3481 (Stillhouse Lake Rd) Phase 1	Prospector Trail to Proposed Chaparral Rd Intersection	Widen roadway from 2 to 4 lanes with a continous center turn lane and sidewalks	69.33	7	15	\$6,566,500	2026/2027	No	H, ARZ, P	
W30-23	0184-04-051	US 190/Loop 363	Spur 290 to SH 95	Upgrade to 4 lane freeway with continous frontage roads and grade separation at MLK Blvd	68.36	8	16	\$16,784,000	2025	Yes	EJ	
C30-03a	N/A	Business US 190 - Phase II	FM 1113 (Ave D) to FM 116 South	Convert the center turn lane to a controlled left turn lane with raised median, maintain the two existing travel lanes, add curb, gutter, and bike lanes on both sides of the roadway, 6 ft sidewalk on the south side and pedestrian crossings with curb ramps at street intersections	68.16	10	17	\$7,400,000	2022	Yes	EJ	
W35-08	N/A	FM 93	FM 1741 to SH 95	Widen from 2 to 4 lanes, provide for a raised median and construct grade separation at UP RR	66.44	11	18	\$12,588,000	TBD	Yes	H	
H45-01	N/A	E FM 2410 (E. Knights Way) Phase 1	Cedar Knob Rd to Warriors Path	Widen from 2 to 4 lanes with a continous turn lane, curb, gutter and sidewalks	66.35	12	19	\$5,561,600	TBD			
W30-13	N/A	FM 2484	FM 1670 to IH-35	Widen from 2 to 4 lane divided roadway	65.99	13	20	\$3,147,000	TBD	No	P	
W30-21	N/A	Loop 363 at FM 2305 (Adams Ave) Reconfiguration	Intersection of Loop 363 and FM 2305 (Adams Ave)	Reconstruct interchange at FM 2305 (Adams Ave) and Loop 363	65.45	14	21	\$18,000,000	TBD	Yes	EJ	
K40-24	N/A	Featherline Dr	Stagecoach Rd to Chaparral Rd	Widen from two to four lanes with a center turn lane and roundabouts at Featherline Rd and Stagecoach Rd and Stagecoach Rd at W.S. Young Dr	65.00	15	22	\$9,000,000	2025	No	EJ	
H15-01	N/A	FM 3423 (Indian Trail)	Business 190 (VMB) to US 190/IH-14	Construct an urban cross-section roadway with sidewalks, median and pedestrian enhancements within the appropriate context sensitive cross section	64.55	18	23	\$3,391,800	TBD	No	—	
T35-36a	N/A	S 1st Street/Spur 290 Improvements	SE Loop 363 to Ave M	Widen from 4 lane undivided to 4 lane divided roadway with a curb, gutter and hike and bike trails to incorporate multimodal design	64.45	19	24	\$8,500,000	TBD	Yes	EJ	
K40-11	N/A	WS Young Dr	Mall Dr to AJ Hall Blvd	Add turn lane and relocate traffic signal at Mall Dr to AJ Hall Blvd	64.09	20	25	\$4,889,549	TBD	Yes	EJ	
N40-06	N/A	Nolanville Railroad Crossing Safety	Pleasant Hill Cemetary Rd to Jack Rabbit Road (4 RR Crossings)	Upgrade crossings for better connections and safety	63.18	21	26	\$500,000	TBD	No	—	
D40-03	N/A	Old TX 81 - Phase I	FM 1237 to Loves Overpass	Widen roadway from 2 to 4 lanes with bicycle lanes, a curb and gutter	61.55	22	27	\$3,500,000	TBD	No	H	
H45-04	N/A	FM 3481 (Stillhouse Lake Rd) Phase 2	Proposed Chaparral Rd Intersection to South City Limits	Widen roadway from 2 to 4 lanes with a continuous center turn lane and sidewalks	60.84	24	28	\$6,306,620	TBD	No	H, ARZ, P	
K40-16	N/A	East Trimmer Rd Improvements	Stagecoach Rd to Chaparral Rd	Widen roadway from 2 to 4 lanes with a continuous center turn lane, sidewalks and bicycle lanes	60.84	23	29	\$7,000,000	TBD	No	EJ	
H30-01	N/A	Business US 190 (Veterans Memorial Blvd)	N Roy Reynolds to US 190/IH-14	Reduce roadway profile, install curb and gutter; add access management/driveway control, drainage improvements, sidewalks, medians and other context sensitive solutions	60.19	26	30	\$5,000,000	TBD	No	EJ, L, H	
B40-10	N/A	FM 1670	US 190 to Three Creeks Blvd	Widen from 2 to 4 lane roadway with a 10 ft hike and bike trail	59.45	28	31	\$5,643,360	TBD	No	EJ, H	
W35-02	N/A	SH 195 at FM 3470 (SS Loop) Reconstruction	Intersection of SH 195 at FM 3470 (Stan Schlueter Loop)	Upgrade interchange	59.17	29	32	\$52,450,000	TBD	Yes	EJ	



New Description

2045 Metropolitan Transportation Plan Project Listing												
Short Range Funded (2018-2027) Projects with Allocated Funding as of December 2018 and Listed in the Transportation Improvement Program (TIP)												
MPO PROPOSITION 1/CATEGORY 2 PROJECTS (METROPOLITAN CORRIDORS)												
KTMO ID	CSJ Number	Project Name	Project Limits	Project Description	Project Score ¹	Project Ranking ¹	Prioritized List ¹	Estimated Cost	Estimated Let Date	CMP Network ²	Environmental Considerations ³	Funding
C30-03b	0231-02-062	Business US 190 Phase I	FM 1113 (Avenue D) to Constitution Dr	Construction of a raised median and conversion of one travel lane in each direction to a sidewalk/bicycle lane	81.00	4	4	\$10,000,000	2021	Yes	EJ	Allocation: \$40,800,000 UTP Fiscal Constraint: \$68,585,914
W40-04a (1)	2502-01-021	Loop 121 Phase 1a	Lake Rd (FM 439) to South of W Ave O	Widen from two lanes to four lanes with a raised median	56.45	14	5	\$30,800,000	2021	Yes	EJ, H, P	
CATEGORY 4 PROJECTS (STATEWIDE URBAN CONNECTIVITY)												
KTMO ID	CSJ Number	Project Name	Project Limits	Project Description	Project Score ¹	Project Ranking ¹	Prioritized List ¹	Estimated Cost	Estimated Let Date	CMP Network ²	Environmental Considerations ³	Funding
W45-01	0231-03-152	IH 14 Advanced Traffic Management System	Coryell County Line to FM 3423 (Indian Trail)	Construction of fiber optics, traffic cameras and Dynamic Message Boards	73.33	2	11	\$6,200,000	2021	Yes	EJ, L, H	Allocation: \$6,200,000 UTP Fiscal Constraint: Waco District: \$59,730,508 Brownwood District: \$0
CATEGORY 7 PROJECTS (SURFACE TRANSPORTATION PROGRAM-METROPOLITAN MOBILITY)												
KTMO ID	CSJ Number	Project Name	Project Limits	Project Description	Project Score ¹	Project Ranking ¹	Prioritized List ¹	Estimated Cost	Estimated Let Date	CMP Network ²	Environmental Considerations ³	Funding
T40-15	0184-03-039 0232-01-053	Adams Ave/Central Ave. Bicycle/Pedestrian Improvements	IH-35 to MLK Jr Blvd (Spur 290)	Installation of ADA compliant sidewalks traveling east on Central Avenue from 31st Street to 3rd Street and west on Adams Avenue from 3rd Street to 31st Street with tapered connections to existing sidewalks at bridges	92.00	2	2	\$1,913,044	2021	Yes	EJ, H	Allocation: \$13,770,044 UTP Fiscal Constraint: \$23,549,569
T40-07a	0909-36-168	Temple Outer Loop West-Phase I	522 ft South of Jupiter Dr to 20 ft North of Riverside Trail	Widen from two to four lane divided roadway with a curb and gutter, Phase 1	64.67	17	4	\$10,298,198	2021	No	P, H	
N40-04	0909-36-167	Nolanville City Park Connectivity	Park (North Mesquite) along Ave H to 10th St	Construct ADA compliant sidewalks, ramps, and crosswalks	72.34	6	3	\$1,558,802	2021	No	P	
MPO CATEGORY 9 PROJECTS (TRANSPORTATION ALTERNATIVE PROGRAM)												
KTMO ID	CSJ Number	Project Name	Project Limits	Project Description	Project Score ¹	Project Ranking ¹	Prioritized List ¹	Estimated Cost	Estimated Let Date	CMP Network ²	Environmental Considerations ³	Funding
B45-03	0909-36-169	13th Avenue Sidewalk & Shared Use Path	Main St (SH 317) to Waco Rd (FM 817)	Construct 5 ft sidewalks on the north side of 13th Ave from Main St to Woodall; Transition to 10 ft SUP from Woodall to Waco Rd	72.16	7	4	\$423,611	2022	No	P	Allocation: \$423,611 UTP Fiscal Constraint: \$1,576,040
STATEWIDE CATEGORY 9 PROJECTS (TRANSPORTATION ALTERNATIVE SET-ASIDE PROGRAM)												
KTMO ID	CSJ Number	Project Name	Project Limits	Project Description	Project Score ¹	Project Ranking ¹	Prioritized List ¹	Estimated Cost	Estimated Let Date	CMP Network ²	Environmental Considerations ³	Funding
B40-05	0909-36-163	Belton Hike and Bike Trail Extension South (South Belton Shared Use Path)	IH-35 from FM 436 to Confederate Park Dr	Construct 12 ft wide hike and bike trail. Project will extend along FM 436, IH-35 northbound frontage road and Confederate Park Drive.	N/A	N/A	N/A	\$1,790,571	2021	No	EJ, P	Allocation: \$1,790,571 Fiscal Constraint: \$0
STATEWIDE CATEGORY 9 PROJECTS (SAFE ROUTES TO SCHOOL PROGRAM)												
KTMO ID	CSJ Number	Project Name	Project Limits	Project Description	Project Score ¹	Project Ranking ¹	Prioritized List ¹	Estimated Cost	Estimated Let Date	CMP Network ²	Environmental Considerations ³	Funding
	0909-36-180	Troy - Mays Middle School SRTS	On Lee Mays Blvd and Luther Curtis Rd to Raymond Mays Middle School	Construct 0.2 miles of accessible sidewalks with crosswalks and ADA ramps.	N/A	N/A	N/A	\$277,571	2021	No	N/A	Allocation: \$277,571 Fiscal Constraint: \$0

Proposed Roadway, Transportation Choices/Livability, Transit, and Preventative Maintenance Projects												
ROADWAY PROJECTS ⁷												
KTMPO ID	CSJ Number	Project Name	Project Limits	Project Description	Project Score ¹	Project Ranking ¹	Prioritized List ¹	Estimated Cost	Estimated Let Date	CMP Network ²	Environmental Considerations ³	Funding ⁴
W35-07	0320-06-008	NW Loop 363	Industrial Blvd to Lucius McCelvey Dr	Construct interchange and expand two to four lanes with frontage roads	72.00	3	1	\$45,000,000	2025	Yes	H	Short Range Allocations: \$148,215,595 UTP 10-Year Fiscal Constraint: \$254,491,302
W35-01	0231-19-003 0231-01-003 0231-02-067	US 190 Bypass	0.6 mi. W of FM 2657 to 0.15 mi. E of Clarke Rd	Widen from two lanes to four lanes divided and construct interchange	68.27	9	2	\$48,150,000	2025	Yes	L, H,	
W30-17	1835-01-026	FM 93 Phase 1 and 2	SH 317 to Wheat Rd	Widen from 2 to 4 lane roadway with a bike lane and 6 ft sidewalks	64.81	16	3	\$8,794,843	2025/2026	Yes	EJ, H, P	
T40-07b	0909-36-174	Temple Outer Loop West Phase II	454 ft South of Dove Meadow Blvd to IH-35 S	Widen from 2 to 4 lane divided roadway with a curb and gutter; includes hike and bike trail and bike dedicated lanes to incorporate multimodal transportation	64.67	17	4	\$9,701,802	2027	No	P, H	
K30-13	0909-36-175 0909-36-172	Chaparral Rd	SH 195 to FM 3481 (Stillhouse Hollow Lake Rd)	Reconstruct and widen roadway from 2 to 4 lane divided roadway with bicycle/pedestrian facilities.	59.99	27	5	\$23,000,000	2023	No	EJ, H	
D40-01	N/A	North Waco Rd (Old 81)	West Main St to West Big Elm Rd	Widen from 2 to 4 lanes, with curb, gutter, and bridge improvements	52.64	44	6	\$4,600,000	TBD	No	—	
H30-05	0909-36-171	Warriors Path Upgrade	FM 2410 (Knights Way) to Old Nolanville Rd	Create a two lane road section with a curb, gutter, and left turn lane at a future school; 6 ft sidewalk on west side and a 10 ft wide hike and bike path on east side	48.17	50	7	\$8,968,950	2025	No	H	Long Range Allocations: \$369,555,629 MTP Long Range Fiscal Constraint: \$405,700,000
N40-03	N/A	Old Nolanville Road Bridge Expansion and Bike/Pedestrian Project	Bridge on Old Nolanville Rd to US 190/IH 14	Reconstruct bridge on Old Nolanville Road and add multi-use trail system to connect to existing trail system.	49.84	46	8	\$1,602,700	TBD	No	—	
S40-03	N/A	Salado West Village Road Capacity and Enhancement Project	Thomas Arnold Rd to IH-35	Widen roadway, add turn lanes and bicycle/pedestrian facilities	36.45	66	9	\$300,500	2028	No	—	
T15-06k	0015-14-109	IH 35	US 190/IH 14 to Loop 363	Reconstruct and widen to 8 lanes	78.27	1	10	\$129,700,000	2029	Yes	EJ, H	
C35-02ab ⁵	0724-01-055	FM 116 Railroad Underpass	S Main (through existing parking facility) to Ave B	Create an underpass at the existing BNSF railroad with sidewalks	71.73	4	12	\$13,470,000	2023	Yes	EJ	
W25-02	0184-02-055	SH 36	SH 317 to Lake Belton Bridge	Widen from 2 to 4 lane divided roadway	71.63	5	13	\$36,715,000	2026	No	P	
W35-04	N/A	FM 439	Roy Reynolds Drive to FM 3219	Widen from 4 to 6 lanes	70.27	6	14	\$11,539,000	2027	No	EJ	
H45-03	0184-02-055	FM 3481 (Stillhouse Lake Rd) Phase 1	Prospector Trail to Proposed Chaparral Rd Intersection	Widen roadway from 2 to 4 lanes with a continous center turn lane and sidewalks	69.33	7	15	\$6,566,500	2026/2027	No	H, ARZ, P	
W30-23	0184-04-051	US 190/Loop 363	FM 1741 to FM 436	Upgrade to 4 lane freeway with continous frontage roads and grade separation at MLK Blvd	68.36	8	16	\$16,784,000	2025	Yes	EJ	
C30-03a	N/A	Business US 190 - Phase II	FM 1113 (Ave D) to FM 116 South	Convert the center turn lane to a controlled left turn lane with raised median, maintain the two existing travel lanes, add curb, gutter, and bike lanes on both sides of the roadway, 6 ft sidewalk on the south side and pedestrian crossings with curb ramps at street intersections	68.16	10	17	\$7,400,000	2022	Yes	EJ	
W35-08	N/A	FM 93	FM 1741 to SH 95	Widen from 2 to 4 lanes, provide for a raised median and construct grade separation at UP RR	66.44	11	18	\$12,588,000	TBD	Yes	H	
H45-01	N/A	E FM 2410 (E. Knights Way) Phase 1	Cedar Knob Rd to Warriors Path	Widen from 2 to 4 lanes with a continous turn lane, curb, gutter and sidewalks	66.35	12	19	\$5,561,600	TBD	—	—	
W30-13	N/A	FM 2484	FM 1670 to IH-35	Widen from 2 to 4 lane divided roadway	65.99	13	20	\$3,147,000	TBD	No	P	
W30-21	N/A	Loop 363 at FM 2305 (Adams Ave) Reconfiguration	Intersection of Loop 363 and FM 2305 (Adams Ave)	Reconstruct interchange at FM 2305 (Adams Ave) and Loop 363	65.45	14	21	\$18,000,000	TBD	Yes	EJ	
K40-24	N/A	Featherline Dr	Stagecoach Rd to Chaparral Rd	Widen from two to four lanes with a center turn lane and roundabouts at Featherline Rd and Stagecoach Rd and Stagecoach Rd at W.S. Young Dr	65.00	15	22	\$9,000,000	2025	No	EJ	
H15-01	N/A	FM 3423 (Indian Trail)	Business 190 (VMB) to US 190/IH-14	Construct an urban cross-section roadway with sidewalks, median and pedestrian enhancements within the appropriate context sensitive cross section	64.55	18	23	\$3,391,800	TBD	No	—	
T35-36a	N/A	S 1st Street/Spur 290 Improvements	SE Loop 363 to Ave M	Widen from 4 lane undivided to 4 lane divided roadway with a curb, gutter and hike and bike trails to incorporate multimodal design	64.45	19	24	\$8,500,000	TBD	Yes	EJ	
K40-11	N/A	WS Young Dr	Mall Dr to AJ Hall Blvd	Add turn lane and relocate traffic signal at Mall Dr to AJ Hall Blvd	64.09	20	25	\$4,889,549	TBD	Yes	EJ	
N40-06	N/A	Nolanville Railroad Crossing Safety	Pleasant Hill Cemetary Rd to Jack Rabbit Road (4 RR Crossings)	Upgrade crossings for better connections and safety	63.18	21	26	\$500,000	TBD	No	—	
D40-03	N/A	Old TX 81 - Phase I	FM 1237 to Loves Overpass	Widen roadway from 2 to 4 lanes with bicycle lanes, a curb and gutter	61.55	22	27	\$3,500,000	TBD	No	H	
H45-04	N/A	FM 3481 (Stillhouse Lake Rd) Phase 2	Proposed Chaparral Rd Intersection to South City Limits	Widen roadway from 2 to 4 lanes with a continuous center turn lane and sidewalks	60.84	24	28	\$6,306,620	TBD	No	H, ARZ, P	
K40-16	N/A	East Trimmer Rd Improvements	Stagecoach Rd to Chaparral Rd	Widen roadway from 2 to 4 lanes with a continuous center turn lane, sidewalks and bicycle lanes	60.84	23	29	\$7,000,000	TBD	No	EJ	
H30-01	N/A	Business US 190 (Veterans Memorial Blvd)	N Roy Reynolds to US 190/IH-14	Reduce roadway profile, install curb and gutter; add access management/driveway control, drainage improvements, sidewalks, medians and other context sensitive solutions	60.19	26	30	\$5,000,000	TBD	No	EJ, L, H	
B40-10	N/A	FM 1670	US 190 to Three Creeks Blvd	Widen from 2 to 4 lane roadway with a 10 ft hike and bike trail	59.45	28	31	\$5,643,360	TBD	No	EJ, H	
W35-02	N/A	SH 195 at FM 3470 (SS Loop) Reconstruction	Intersection of SH 195 at FM 3470 (Stan Schlueter Loop)	Upgrade interchange	59.17	29	32	\$52,450,000	TBD	Yes	EJ	

Item 7:

TxDOT update on TSMO Program Plan

TxDOT Update on TSMO Program Plan

The TxDOT Waco District, with the assistance of Kimley-Horn has been developing a Transportation Systems Management & Operations (TSMO) Program Plan over the last year. The goal of the Plan is to increase safety, reduce congestion, and improve transportation reliability by improving how the transportation system is operated and maintained.

Over the past six months, TxDOT and Kimley-Horn have held multiple webinars with stakeholders across the district to discuss different strategies including Traffic Incident Management, Work Zone Management, and Traffic Signal Management among others to see how the transportation system can be streamlined and improved in those areas.

Today, Kimley-Horn will provide a short presentation updating the TPPB on the current status of the plan and progress made during the last several months.

Action Needed: No action needed; for discussion only.

Transportation Systems Management and Operations (TSMO)

TxDOT Waco District TSMO Program Plan
Presentation to KTMPPO Policy Board

October 21, 2020

Table of Contents

1	What is TSMO?	3-6
2	Why Invest in TSMO?	7-9
3	TSMO Program Plan Development Process	10-11
4	Waco District TSMO Draft Action Items	12-18
5	Draft Program Plan Review Process	19-20

Waco District TSMO Program Plan
October 21, 2020
2

Transportation Systems Management and Operations



U.S. Department
of Transportation
**Federal Highway
Administration**

FHWA's TSMO Definition: **Integrated strategies** to **optimize the performance** of existing infrastructure **through the implementation** of multimodal and intermodal, cross-jurisdictional **systems, services, and projects** designed to **preserve capacity** and improve security, **safety, and reliability** of the transportation system.



TxDOT Goals and Objectives:

Optimize System Performance – Develop and operate an **integrated transportation system** that provides **reliable** and accessible mobility, and enables economic growth.

Promote Safety – Champion a culture of **safety**.

Transportation Systems Management and Operations



Essentially, the **purpose** of a **TSMO Program Plan** is to evaluate how the existing transportation network is functioning with the aim of **improving operations**.



Traveler Information
Traffic Signal Coordination
Road Weather Management
Work Zone Management
Traffic Incident Management

Managed Lanes

Special Event Management

Integrated Corridor Management

Freight Management

Active Traffic Management



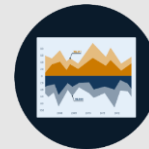
Capability Maturity Model



Business Processes



Systems & Technology



Performance Measures



Culture



Organization & Workforce



Collaboration

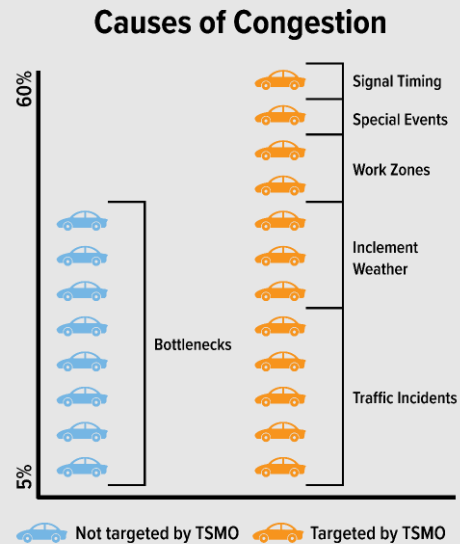
Why Invest in TSMO?



Congestion Problem Continues to Worsen

- Cost of gridlock estimated at \$166 billion per year
- Travel delay per year is 8.8 billion hours
- Average commuter loses 54 hours per year to congestion

Source: Federal Highway Administration



Why Invest in TSMO?



Road to Zero

The Texas Transportation Commission adopted a formal goal to achieve zero deaths on our roadways by 2050 with a midway goal to cut fatalities in half by 2035.

November 7, 2000 is the last deathless day on Texas roadways.



Why Invest in TSMO?



Transportation Environment is Changing

- Changes that may redefine the DOT's roles and responsibilities (e.g. Connected and Autonomous Vehicles)
- Increased reliance on information and technology
- Increasing customer needs and expectations
- Growing emphasis on measuring performance
- Technology offers opportunities to better manage congestion and traffic incidents, thus reducing unexpected delay and improving safety



Key Contents of the TSMO Program Plan



- **Business Case for TSMO**
A cost-benefit analysis of adopting a TSMO mindset
- **Key Priorities Identified by Stakeholders**
“Where we are” vs. “Where we want to be”
- **Project Recommendations Focused on 0-5 Year Deployments**
Projects and programs to address regional priorities
- **Recommended Institutional Changes**
Recommendations for business process, performance measures, organizational, and staffing changes to support improved operations

Stakeholder Outreach for the TSMO Program Plan



- **One-on-One Agency Meetings**
February-March 2020
- **Capability Maturity Model Workshop – Focused on Strengths and Needs**
May 2020
- **Capability Maturity Framework Workshops – Focused on Action Items and Solutions**
July 2020
- **Draft TSMO Program Plan**
October 2020
- **Final TSMO Program Plan**
November 2020

TSMO Draft Recommended Action Items



Draft Recommendations Categorized Into Six Areas of TSMO

Traffic Incident Management
Traffic Signal Management
Work Zone Management
Planned Special Events
Road Weather Management
General Traffic Management



TSMO Draft Recommended Action Items



Traffic Incident Management (TIM)

Establish a safety service patrol along key freeway routes

Establish a regional TIM working group that meets regularly

Improve TIM response during construction events



TSMO Draft Recommended Action Items



Traffic Signal Management

Prioritize safety-focused countermeasures when installing upgrades

Increase external availability and access to signal technician trainings

Host quarterly signal technician forums throughout District



TSMO Draft Recommended Action Items



Work Zone Management

Improve understanding of real-time work zone traffic impacts

Conduct multidisciplinary post-construction event reviews



TSMO Draft Recommended Action Items



Planned Special Event Management

Improve understanding of real-time special event related traffic impacts

Conduct multidisciplinary special event traffic operations reviews



TSMO Draft Recommended Action Items



Road Weather Management

Improve communication to local partners on TxDOT weather operations

Evaluate technologies and implement warning/closure systems at low water crossings



TSMO Draft Recommended Action Items



General Traffic Management and Other TSMO Activities

Implement a TxDOT Regional Traffic Management Center (TMC)

Conduct regional traffic operations forums

Deploy new ITS infrastructure in locations at end of design life





Opportunity for Partner Agency Review and Comment

- Draft recommended action items are currently being reviewed by TxDOT
- Once Draft TSMO Program Plan is ready for review, stakeholders will be notified
- Plan is to provide 2-3 week review period for external partners to provide feedback

Contacts



TxDOT – Waco District

Chris Pruitt, P.E.
Chris.Pruitt@txdot.gov

Kimley-Horn TSMO Team

Tom Fowler, P.E., PTOE
Thomas.Fowler@kimley-horn.com
Dan Malsom, P.E.
Dan.Malsom@kimley-horn.com

TxDOT TSMO Webpage:

www.txdot.gov/inside-txdot/division/traffic/tsmo.html

Item 8:

**TxDOT update on
Pilot Travel Surveys
for the KTMPO region**

TxDOT Update on KTMPO Pilot Travel Surveys

TxDOT conducts regional surveys every 10 years to identify travel patterns in urban areas across the state. The results help TxDOT and local planning organizations make cost-effective decisions about transportation projects. These surveys cover several different types: household, workplace, commercial vehicle, and external.

Over the past few months, TxDOT has completed pilot studies for a Household survey and Commercial Vehicle survey in the KTMPO region in preparation for beginning full surveys this fall. A Workplace survey is on hold because it requires in-person interaction.

Today, TxDOT will provide an update on the Pilot Travel Surveys and upcoming full Travel Surveys for the KTMPO region.

Action Needed: No action needed; for discussion only.

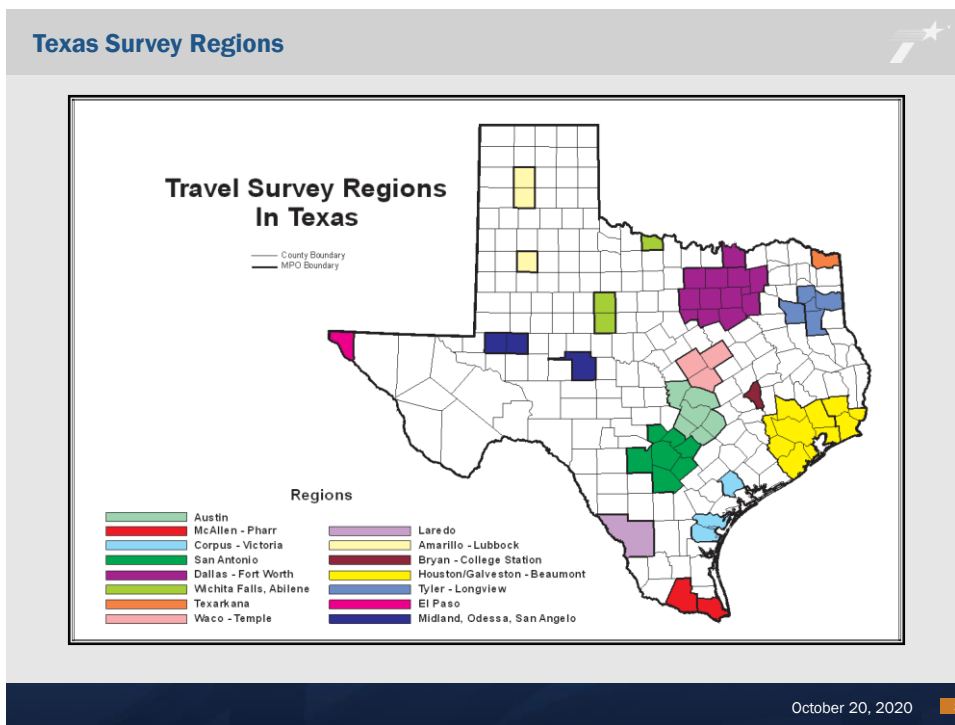


TxDOT Travel Survey Program

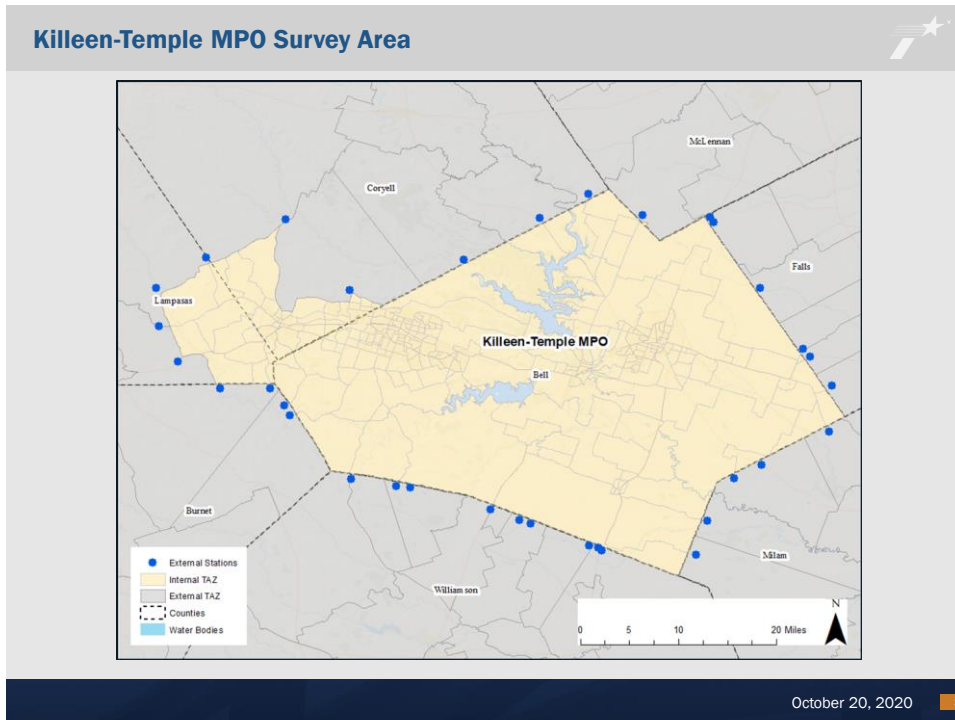
Transportation Planning and Programming Division

October 20, 2020

1



2



3

Survey Program: Types of Surveys

- Household (HH) Survey
- Establishment Survey
 - Work Place (WP) Component
 - Commercial Vehicle (CV) Component
- External (EXT) Study

Each collects a different component of travel

Supporting Data Collection

- Vehicle Classification Counts (VCC – “Tube Counts”)

October 20, 2020

4

Household (HH) Survey

- Residents are asked to record travel for a 24-hour period
- Randomly selected households are mailed an invitation postcard
- Recruitment by phone or via web
- Participating HHs are assigned a travel day
- Data collected by mobile app, phone, completed diary, or web survey



October 20, 2020

5

5

Household (HH) Survey

- 2-way stratification: HH size and HH income
- 1,500 HHs to be surveyed
- Key results
 - Trip production rates
 - Trip length data
 - Estimate of total travel made by residents

October 20, 2020

6

6

Establishment Survey - Work Place (WP) Component

- Sample stratified by employment types – basic, retail, service, and education
- 300 WPs to be surveyed in each area, plus 8 Special Generators
- Includes visitor and employee surveys, site counts
- Key results
 - Trip attraction rates
 - Estimates of non-resident travel
 - Estimates of commercial vehicle travel



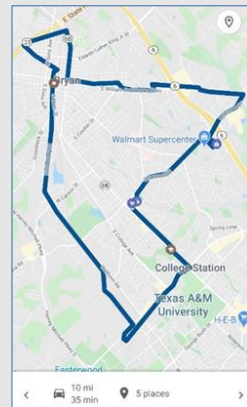
October 20, 2020

7

7

Establishment Survey - Commercial Vehicle (CV) Component

- Drivers complete 1-day diary of trips/stops via app, web or paper diary
- Sample stratified by establishment size and sector
- CVs categorized as “cargo” or “service”
- Key results
 - Estimates of CV trips
 - Trip length data for CVs
 - Cargo/transport data

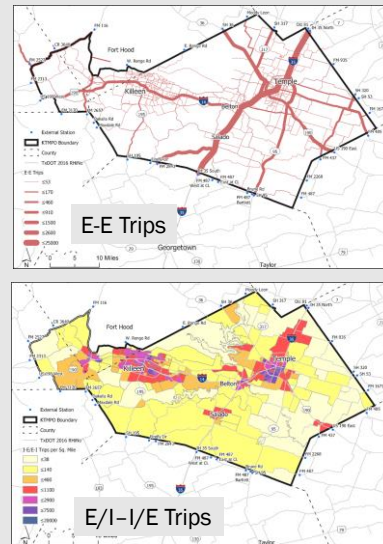
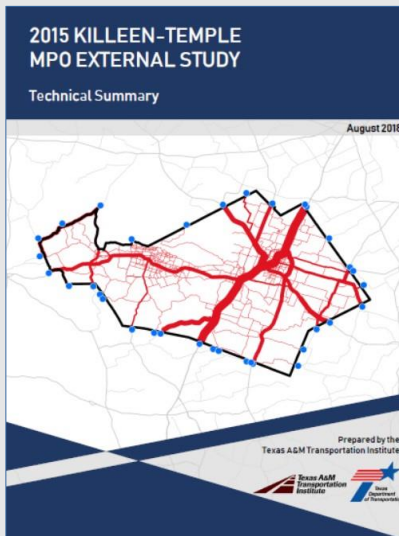


October 20, 2020

8

8

2018 Killeen-Temple External (EXT) Travel Study




October 20, 2020

11

11

Survey Deliverables

- Vendor Report
- TTI Summary Report
- TTI Technical Memo to modelers
- Local data
 - Trip rates
 - Trip (O-D) tables
 - Trip length frequency distribution
 - Resident, non-resident, commercial travel




October 20, 2020

12


12

Contact Information



Janie Temple
(512) 486-5107
Janie.Temple@txdot.gov

Christeen Pusch
(512) 486-5120
Christeen.Pusch@txdot.gov



Ed Hard
(979) 317-2592
e-hard@tamu.edu

Mark Ojah
(979) 317-2598
m-ojah@tamu.edu

October 20, 2020



Item 9: Public Input

Public Input Received

KTMP has been collecting public comments received online, via emails, public hearings, meetings, social media accounts, web maps and other forms of communication. Staff bring these to the TAC and TPPB on a regular basis to ensure the MPO boards are aware of public concerns and have the opportunity to respond accordingly. Public input received through September 2020 is included in meeting packet.

Action Needed: No action needed; for discussion only.



KTMPO Public Comments

FY21

Date	Name	Means of Public Comment	Public Comment	Date Comment Was Presented to TAC	Public Comment Topic	Jurisdiction

Grant Opportunities

- **Texas Volkswagen Environmental Mitigation Program:**

Deadline first come first served

Texas Commission on Environmental Quality (TCEQ):

The purpose of this grant is to replace or repower local freight and port drayage trucks. Any person or entity who operates an eligible local freight or port drayage truck at least 51% of the vehicle's annual mileage in one of the Priority Areas is potentially eligible to apply for the grant. Bell County is one of the Priority Areas. More information can be found at the below website.

Estimated Funding Available: \$33,000,000

<https://www.tceq.texas.gov/news/releases/texas-volkswagen-environmental-mitigation-program-accepting-applications>

- **Pilot Program for Transit-Oriented Development (TOD) Planning:**

October 26, 2020

Federal Transit Administration (FTA):

The Pilot Program for TOD Planning provides funding to communities to integrate land use and transportation planning in new fixed guideway and core capacity transit project corridors. Any comprehensive planning funded through the pilot program must examine ways to improve economic development and ridership, foster multimodal connectivity and accessibility, improve transit access for pedestrian and bicycle traffic, engage the private sector, identifying infrastructure needs, and enable mixed-use development near transit stations.

Estimated Funding Available: \$6,220,000

Maximum Funding Amount: \$2,000,000

Minimum Funding Amount: \$250,000

<https://www.tceq.texas.gov/news/releases/texas-volkswagen-environmental-mitigation-program-accepting-applications>

Websites:

Grants.Gov: <https://www.grants.gov/>

TxDOT: <https://www.txdot.gov/government/funding.html>

USDOT: <https://www.transportation.gov/grants>

FTA: <https://www.transit.dot.gov/funding/grants/grant-programs>

KTMPO Contacts, Acronyms, and Terms

Chairman:

Mayor Jose Segarra

City of Killeen
101 N. College Street
Killeen, Texas 76540
mayor@killeentexas.gov
Phone: (254) 290-0548
Alternate: Kent Cagle, Danielle Singh

Vice Chairman:

Mayor Bradi Diaz

City of Copperas Cove
PO Drawer 1449; 914 S. Main St., Ste. C
Copperas Cove, TX 76522
Phone: (254) 547-4221
bdiaz@copperascovetx.gov
Alternate: Ryan Haverlah, Dan Yancey, Bobby Lewis

Mayor Tim Davis

City of Temple
2 North Main #103, Temple TX 76501
Phone: (254) 298-5301
Fax: (254) 298-5637
tdavis@templetx.gov
Alternate: Brynn Myers, Lynn Barrett, Brian Chandler, Jason Deckman, Erin Smith

Councilmember Susan Long

City of Temple
2 North Main St., STE 103
Temple, TX 76501
Phone: (254) 774-5700
susan.long@templetx.gov
Alternate: Erin Smith, Brynn Myers, Jason Deckman

Mayor Spencer Smith

City of Harker Heights
305 Miller's Crossing, Harker Heights, TX 76548
Phone: (254) 953-5600
Fax: (254) 953-5605
shsmith@harkerheights.gov
Alternate: David Mitchell, Joseph Molis

Councilmember Butch Menking

City of Killeen
101 N. College Street
Killeen, TX 76540
Phone: (254) 501-7600
bmenking@killeentexas.gov
Alternate: Danielle Singh

Mayor Pro Tem Jim Kilpatrick

City of Killeen
101 N. College Street
Killeen, TX 76540
Phone: (254) 526-2710
jkilpatrick@killeentexas.gov
Alternate: Kent Cagle, Daniele Singh

Councilmember David Leigh

City of Belton
333 Water Street, Belton, TX 76513
Phone: (254) 933-1000
dkleigh@beltontexas.gov
Alternate: Sam Listi, Marion Grayson, Bob Van Til

Judge David Blackburn

Bell County Historic Courthouse
101 E. Central Avenue
Belton, Texas 76513
Phone: (254) 933-5105
Fax: (254) 933-5179
David.blackburn@bellcounty.texas.gov
Alternate: Bobby Whitson

Judge Roger Miller

Coryell County Main Street Annex
800 E. Main Street, Suite A
Gatesville, TX 76528
Phone: (254) 865-5911, ext. 2222
Fax: (254) 865-2040
countyjudge@coryellcounty.org
Alternate:



POLICY BOARD

Commissioner Mark Rainwater

Lampasas County
P.O. Box 231
Lampasas, TX 76550
Phone: (512)734-0742
Fax: (512)556-8270
rainwater150@gmail.com
Alternate: Robert Carroll

Carole Warlick

General Manager, Hill Country Transit District
P.O. Box 217, San Saba, TX 76877
Phone: (325) 372-4677
Fax: (325) 372-6110
cwarlick@takethehop.com
Alternate: Darrell Burtner

Stan Swiatek, P.E.

District Engineer, TxDOT Waco
100 S. Loop Drive
Waco, TX 76704
Phone: (254) 867-2700
Fax: (254) 867-2890
Stan.swiatek@txdot.gov
Alternate: Victor Goebel, Liz Bullock, Brenton Lane

Elias Rmeili, P.E.

TxDOT Brownwood District Engineer
2495 Hwy 183 North
Brownwood, TX 76802
Phone: (325) 643-0411
Fax: (325) 643-0364
elias.rmeili@txdot.gov
Alternate: Jason Scantling

NON VOTING MEMBERS

Brian Dosa

Ft. Hood Public Works Director
Building 4612
Fort Hood, TX 76544
Phone: (254) 287-2113
brian.l.dosa.civ@mail.mil
Alternate: Kristina Manning

Justin P. Morgan

Federal Highway Administration, Texas Division
300 East 8th Street, Rm 826
Austin, Texas 78701
(512) 536-5943
Justin.morgan@dot.gov

TECHNICAL ADVISORY COMMITTEE

Kent Cagle

Killeen City Manager
101 N. College St., Killeen, TX, 76541
Phone: (254) 501-7700
kcagle@killeentexas.gov
Alternate: MD Hossain, Danielle Singh

Robert Lewis

Copperas Cove Planning Director
P.O. Drawer 1449
Copperas Cove, TX 76522
Phone: (254) 547-4221
rlewis@copperascovetx.gov
Alternate: Ryan Haverlah

Joseph Molis

Harker Heights Planning Director
305 Miller's Crossing
Harker Heights, TX 76548
Phone: (254) 953-5600
jmolis@harkerheights.gov
Alternate: David Mitchell, Mark Hyde, Courtney Pate

Bob van Til

Belton Interim Planning Director
333 Water St., Belton, TX 76513
Phone: (254) 933-5813
bvantil@beltontexas.gov
Alternate: Sam Listi

Brian Chandler

Temple Planning Director
2 North Main, Temple, TX 76501
Phone: (254) 298-5272
bchandler@templetx.gov
Alternate: Don Bond, Lynn Barrett, Brynn Myers, Jason Deckman, Erin Smith, David Olson

Bryan Neaves, P.E.

Bell County Engineer
P. O. Box 264, Belton, TX 76513
Phone: (254) 933-5275
bryan.neaves@bellcounty.texas.gov
Alternate: Malcolm Miller

Judge Roger Miller

Coryell County Main Street Annex
800 E. Main Street, Suite A
Gatesville, TX 76528
Phone: (254) 865-5911, ext. 2221
Fax: (254) 865-2040
countyjudge@coryellcounty.org
Alternate:

Commissioner Mark Rainwater

Lampasas County
P.O. Box 231
Lampasas, TX 76550
Phone: (512) 734-0742
Fax: (512) 556-8270
rainwater150@gmail.com
Alternate:

Victor Goebel, P.E.

Director, Transportation Planning & Development, TxDOT Waco
100 South Loop Drive,
Waco TX 76704-2858
Phone: 254-867-2865
Fax: 254-867-2738
victor.goebel@txdot.gov
Alternate: Christi Bonham, Brenton Lane

Jason Scantling, P.E.

Director, Transportation Planning & Development, TxDOT Brownwood
2495 Hwy 183 North, Brownwood, TX 76802
Phone: 325-643-0411
Fax: 325-643-0364
jason.scantling@txdot.gov
Alternate:

Carole Warlick

General Manager, Hill Country Transit District
P.O. Box 217, San Saba, TX 76877
Phone: (325) 372-4677
Fax: (325) 372-6110
cwarlick@takeethehop.com
Alternate: Darrell Burtner

NON VOTING MEMBERS

Brian Dosa

Ft. Hood Public Works Director
Building 4612
Fort Hood, TX 76544
Phone: (254) 287-2113
brian.l.dosa.civ@mail.mil

Justin P. Morgan

Federal Highway Administration,
Texas Division
300 East 8th Street, Rm 826
Austin, TX 75093
justin.morgan@dot.gov

Brigida Gonzalez

TxDOT TPP
MPO Coordinator
118 E. Riverside Dr.
Austin, TX 78704
Phone: (512) 486-5048
brigida.gonzalez@txdot.gov

Christi Bonham

TxDOT Waco District
Transportation Planner
100 South Loop Drive, Waco TX 76704-2858
Phone: (254) 867-2751
Fax: (254) 867-2738
christi.bonham@txdot.gov

Stephen Kasberg

TxDOT Waco District/Bell County
Area Engineer
410 West Loop 121
Belton, TX 76513
Phone: (254) 939-3778
stephen.kasberg@txdot.gov

Kara Escajeda

Nolanville City Manager
101 North 5th Street
Nolanville, TX 76559
Phone: (254) 698-6335
kescajeda@nolanvilletx.us



Chair Kara Escajeda

Nolanville City Manager
Phone: (254) 317-5004
101 North 5th Street, Nolanville, TX 76559
Email: kescajeda@nolanvilletx.us

Vice Chair Brian Chandler

Temple Planning Director
Phone: (254) 493-4971
2 North Main Street, Temple, TX 76501
Email: bchandler@templetx.gov
Alternate: Jason Deckman

Erika Kunkel

TxDOT Waco District
Phone: (254) 867-2728
100 S. Loop Drive, Waco, TX 76704
Email: Erika.Kunkel@txdot.gov
Alternate:

Courtney Peres

City of Harker Heights
Phone: (254) 953-5643
305 Miller's Crossing, Harker Heights, TX 76548
Email: cperes@harkerheights.gov

Matt Bates

Belton Park and Recreation Director
Phone: (254) 317-0687
P.O. Box 120
401 N. Alexander, Belton, TX 76513
Email: mbates@beltontexas.gov

Pete Vento

Killeen Parks & Recreation Manager
Phone: (254) 501-7877
2201 E Veterans Memorial Blvd, Killeen, TX 76543
Email: jvento@killeentexas.gov

Jeff Stoddard

Copperas Cove Parks & Recreation Director
Phone: (254) 542-2719
1206 W. Ave. B, Copperas Cove, Texas 76522
Email: jstoddard@copperascovetx.gov

BICYCLE/PEDESTRIAN ADVISORY COMMITTEE

Kristina Manning

Ft. Hood
Phone: (254) 458-6678
Email: Kristina.l.manning.civ@mail.mil
Alternate: Michael Love

Pamela Terry

Citizen Representative
Email: TERRY8@nationwide.com

Carlos Santiago

Fort Hood Riders and Roadkill Cycling Club Representative
Phone: (720) 521-2653
Email: cl.santiago_83@yahoo.com

Keller Matthews

BS&W Cycling Club/Citizen Representative
600 S 25th St, Temple, TX
Email: KMATTHEWS@sw.org

Chad Welch

Tri-City Bicycles/Citizen Representative
1010 Arbor Park, Belton, TX 76513
Email: welchc01@live.com
Alternate: Mike Anderson

Mike Anderson

Tri-City Bicycles/Citizen Alternate
Email: mikeande@att.net

Doug Edwards

Central Texas College/Citizen Representative
Phone: (254) 290-2844
6200 W. Central Texas Expy, Killeen, TX 76549
Email: doug.edwards@ctcd.edu

John Wiist

King of the Mountain Cyclery
Phone: (254) 444-0566
100 A North Main St, Nolanville, TX 76559
Email: 1komjohn@gmail.com

FREIGHT ADVISORY COMMITTEE

Liz Bullock

Transportation Planner
TxDOT Waco District
100 South Loop Drive,
Waco TX 76704-2858
Phone: (254) 867-2751
Fax: (254) 867-2738
liz.bullock@txdot.gov

Raul Amado

SVP Logistics
Baylor Scott and White
2401 S. 31st St,
Temple, TX 76508
Phone: (254) 724-6605
ramado@sw.org

Tiffany Melvin

President, NASCO
4347 W. Northwest Hwy,
Suite 130-250
Dallas, TX 75220
Phone: (214) 744-1042
tiffany@nasconetwork.com

Judge David Blackburn

County Judge
Bell County
101 E. Central Avenue
Belton, TX 76513
Phone: (254) 933-5105
davidblackburn@bellcounty.texas.gov

Kara Escajeda

City Manager
City of Nolanville
101 N. 5th St
Nolanville, TX 76559
Phone: (254) 698-6335
Kara.escajeda@ci.nolanville.tx.us

Don Bond

Director of Public Works
City of Temple
3210 E. Ave H,
Bldg. A, Ste. 107
Temple, TX 76501
Phone: (254) 298-5621
dbond@templetx.gov

David A. Olson

Assistant City Manager
City of Temple
2 N. Main Street
Suite #306
Temple, TX 76501
Phone: (254) 298-5600
dolson@templetx.gov

Georgi Ann Jasenovec

Freight Operations and Int'l Border
FHWA—TX Division
300 E. 8th St.
Austin, TX 78701
Phone: (512) 536-5921
Georgi.jasenovec@dot.gov

Sondra D. Johnson

Transportation Planner—Freight
TxDOT
125 E. 11 St.
Austin, TX 78701
Phone: (512) 936-0922
Sondra.johnson@txdot.gov

Keith Fruge

Chief-Master Planning Branch
Ft. Hood
Bldg 4622 Engineer Dr.
Ft. Hood, TX
Phone: (254) 288-2756
keith.j.fruge.civ@mail.mil

Phil Haggerty

Asst. Superintendent of Business
Services
Belton ISD
P.O. Box 269
Belton, TX 76513
Phone: (254) 215-2065
phil.haggerty@bisd.net

Matthew Van Valkenburgh

Executive Director of Aviation
Killeen-Ft. Hood Regional Airport
8701 S. Clear Creek Rd.
Killeen, TX 76541
Phone: (254) 501-8701
mvanvalkenburgh@killeentexas.gov

James O'Donley

Regional Manager
BNSF Railway-Temple
2100 Barker Blvd.
Temple, TX 76501
Phone: (817) 867-6137
James.odonley@bnsf.com

Michael Bolin, P.E.

Deputy District Engineer
TxDOT Waco District
100 South Loop Dr.
Waco, TX 76704
Phone: (254) 867-2740
michael.bolin@txdot.gov

David Lutz

Operations Manager
Temple & Central Texas Railway
(Patriot Way)
3111 Eberhart Rd.
Temple, TX 76504
Phone: (254) 931-9545
David.Lutz@PatriotRail.com

FREIGHT ADVISORY COMMITTEE

Kaylon Page

Project Manager
Wheeler Coatings Asphalt (Old
Castle Materials)
1320 Arrow Point Dr. Suite 600
Cedar Park, TX 78613
Phone: 903-348-8651
kaylon.page@oldcastlematerials.com

Barry Egbert

Operations Manager
Wheeler Coatings Asphalt (Old
Castle Materials)
1320 Arrow Point Dr. Suite 600
Cedar Park, TX 78613
Phone: (512) 694-6915
barry.egbert@oldcastlematerials.com

James Tarvin

Operations Manager
Wheeler coatings Asphalt (Old
Castle Materials)
701 S. Loop 340
Waco, TX 76706
Phone: (254) 752-7557
james.tarvin@oldcastlematerials.com

Joe Barber

Manager
Wheeler Coatings Asphalt (Old
Castle Materials)
1320 Arrow Point Dr, Suite 600
Cedar Park, TX 78613
Phone: (512) 861-7100
jbarber@oldcastlematerials.com

Rex Ross

General Manager
Miller Springs Materials
6218 N. Hwy 317
Belton, TX 76513
Phone: (254) 780-9959
rexross@millerspringsmaterials.com

Jim Boultinghouse

Quarry Manager
Miller Springs Materials
6218 N. Hwy 317
Belton, TX 76513
Phone: (254) 780-9959
jboultinghouse@prim.com

Rick Lewis

Area Manager, Belton Operations
PSC James Construction Group
5880 W. US 190
Belton, TX 76513
Phone: (254) 939-8610
rlewis@jcqlc.com

Michael Smart

Field Service Representative
DRS Technologies
7720 Airport Blvd, Building 13
Temple, TX 76502
Phone: (254) 770-3220
mrsmart@drs-rsta.com

Brian Ranly

Manager, Logistics & Operations
Wilsonart Inc.
10535 NW HK Dodgen Loop
Temple, TX 76502
Phone: (254) 207-6372
ranlyb@wilsonart.com

Jim Butler

General Manager
Fikes Wholesale
P.O. Box 6115
2828 Industrial Blvd
Temple, TX 76501
Phone: (254) 774-1932
jbutler@gpscarrriers.com

Jim VonAchen

Director of Transportation Support
McLane Company Inc.
P.O. Box 6115
2828 Industrial Blvd
Temple, TX 76501
Phone: (254) 771-7590
jim.vonachen@mcclaneco.com

Danny Rimbort

Transportation Manager
McLane Company Inc
2828 Industrial Blvd
Temple, TX 76501
Phone: (254) 770-2893
danny.rimbort@mcclaneco.com

Ginger Watkins

Economic Development Director
Cameron Industrial Foundation
102 E. First St.
Cameron, TX 76520
Phone: (254) 697-4970
g Watkins@cameronindustrialfoundation.com

Kale Driemeier

Planner, Freight and International
Trade Section
Texas Department of Transportation
125 East 11th St., Austin, TX 78701
Phone: (512) 936-0961
Kale.Driemeier@txdot.gov

Justin Morgan

Transportation Planner
FHWA-Texas Division
J.J. Pickle Federal Building
300 E. 8th Street, Suite 826
Austin, TX 78701
Phone: (512) 536-5943
Justin.Morgan@dot.gov



FREIGHT ADVISORY COMMITTEE

James Mulheron

Traffic Management Specialist

LRC, Transportation Division

Fort Hood

Fort Hood, TX

Phone: (254)553-1921

james.a.mulheron.civ@mail.mil

Daniel Dougherty

LRC, Transportation Division

Fort Hood

Fort Hood, TX

Phone: (254) 288-4587

daniel.w.dougherty.civ@mail.mil

Collin Hill

Location Manger

Livestock Nutrition Center

713 B. Industrial Blvd

Cameron, TX 76520

Phone: (254) 605-0705

collinh@lnc-online.com



STAFF

Uryan Nelson

MPO Director

Phone: (254) 770-2373

Fax: (254) 770-2360

uryan.nelson@ctcog.org

Kendra Coufal

Planning Services Manager

Phone: (254) 770-2363

Fax: (254) 770-2360

kendra.coufal@ctcog.org

James McGill

Regional Planner

Phone (254) 770-2366

Fax: (254) 770-2360

james.mcgill@ctcog.org

Helen Owens

Regional Planner

Phone (254) 770-2364

Fax: (254) 770-2360

helen.owens@ctcog.org



Commonly Used Transportation Related Acronyms and Terms

Organizations	Terms
KTMPPO	TMA
Killeen – Temple Metropolitan Planning Organization	Transportation Management Area
TPPB (KTMPPO)	MAP - 21
Transportation Planning Policy Board	Moving Ahead for Progress in the 21 st Century (legislation replaced SAFETEA-LU in July 2012)
TAC (KTMPPO)	SAFETEA – LU
Technical Advisory Committee	Safe, Accountable, Flexible, Efficient Transportation Equity Act
FHWA	MPO
U.S. Department of Transportation Federal Highway Administration	Metropolitan Planning Organization
FTA	UPWP
U.S. Department of Transportation Federal Transit Administration	Unified Planning Work Program
TxDOT	MTP
Texas Department of Transportation	Metropolitan Transportation Plan
TCEQ	TIP
Texas Commission on Environmental Quality	Transportation Improvement Program
TTI	STIP
Texas A&M Transportation Institute	Statewide Transportation Improvement Program
CTCOG	STP-MM
Central Texas Council of Governments	Surface Transportation Program – Metropolitan Mobility
HCTD or “The HOP”	TAP
Hill Country Transit District	Transportation Alternatives Program
CTR TAG	UTP
Central Texas Regional Transportation Advisory Group	Unified Transportation Program
BPAC	CMAQ
Bicycle and Pedestrian Advisory Committee	Congestion Mitigation and Air Quality Improvement Program
	UA or UZA
	Urbanized Area
	EJ or “Title VI”
	Environmental Justice
	CMP
	Congestion Management Process
	ITS
	Intelligent Transportation Systems
	NAAQS
	National Ambient Air Quality Standards

A comprehensive listing with definitions is available under Transportation Planning Resources at www.ktmpo.org. Pages 61-65 of the publication “The Transportation Planning Process... is a great resource for commonly used Transportation terms.

2045 MTP Project Listing



2045 Metropolitan Transportation Plan Project Listing

Short Range Funded (2020-2030) Projects with Allocated Funding as of October 2020 and Listed in the Transportation Improvement Program (TIP)

MPO PROPOSITION 1/CATEGORY 2 PROJECTS (METROPOLITAN CORRIDORS)

KTMP ID	CSJ Number	Project Name	Project Limits	Project Description	Project Score ¹	Project Ranking ¹	Prioritized List ¹	Estimated Cost	Estimated Let Date	CMP Network ²	Environmental Considerations ³	Funding
C30-03b	0231-02-062	Business US 190 Phase I	FM 1113 (Avenue D) to Constitution Dr	Construction of a raised median and conversion of one travel lane in each direction to a sidewalk/bicycle lane	81.00	4	4	\$10,000,000	2021	Yes	EJ	Allocation: \$131,150,000 4-year UTP Fiscal Constraint: \$68,585,914
W40-04a (1)	2502-01-021	Loop 121 Phase 1a	Lake Rd (FM 439) to US 190	Widen from two lanes to four lanes with a raised median	56.45	14	5	\$28,000,000	2021	Yes	EJ, H, P	
W35-07	0320-06-008	NW Loop 363	Industrial Blvd to Lucius McCelvey Dr	Construct interchange and expand two to four lanes with frontage roads	72.00	3	1	\$45,000,000	2025	Yes	H	
W35-01	0231-19-003 0231-01-003 0231-02-067	US 190 Bypass	0.6 mi. W of FM 2657 to 0.15 mi. E of Clarke Rd	Widen from two lanes to four lanes divided and construct interchange	68.27	9	2	\$48,150,000	2025	Yes	L, H,	

CATEGORY 4 PROJECTS (STATEWIDE URBAN CONNECTIVITY)

KTMP ID	CSJ Number	Project Name	Project Limits	Project Description	Project Score ¹	Project Ranking ¹	Prioritized List ¹	Estimated Cost	Estimated Let Date	CMP Network ²	Environmental Considerations ³	Funding
W45-01	0231-03-152	IH 14 Advanced Traffic Management System	Coryell County Line to FM 3423 (Indian Trail)	Construction of fiber optics, traffic cameras and Dynamic Message Boards	73.33	2	11	\$6,200,000	2021	Yes	EJ, L, H	Allocation: \$6,200,000 4-year UTP Fiscal Constraint: Waco District: \$59,730,508 Brownwood District: \$0

CATEGORY 7 PROJECTS (SURFACE TRANSPORTATION PROGRAM-METROPOLITAN MOBILITY)

KTMP ID	CSJ Number	Project Name	Project Limits	Project Description	Project Score ¹	Project Ranking ¹	Prioritized List ¹	Estimated Cost	Estimated Let Date	CMP Network ²	Environmental Considerations ³	Funding
T40-15	0184-03-039 0232-01-053	Adams Ave/Central Ave. Bicycle/Pedestrian Improvements	IH-35 to MLK Jr Blvd (Spur 290)	Installation of ADA compliant sidewalks traveling east on Central Avenue from 31st Street to 3rd Street and west on Adams Avenue from 3rd Street to 31st Street with tapered connections to existing sidewalks at bridges	92.00	2	2	\$1,913,044	2021	Yes	EJ, H	Allocation: \$13,770,044 4-year UTP Fiscal Constraint: \$23,549,569
T40-07a	0909-36-168	Temple Outer Loop West-Phase I	522 ft South of Jupiter Dr to 20 ft North of Riverside Trail	Widen from two to four lane divided roadway with a curb and gutter, Phase 1	64.67	17	4	\$10,298,198	2021	No	P, H	
N40-04	0909-36-167	Nolanville City Park Connectivity	Park (North Mesquite) along Ave H to 10th St	Construct ADA compliant sidewalks, ramps, and crosswalks	72.34	6	3	\$1,558,802	2021	No	P	

MPO CATEGORY 9 PROJECTS (TRANSPORTATION ALTERNATIVE PROGRAM)

KTMP ID	CSJ Number	Project Name	Project Limits	Project Description	Project Score ¹	Project Ranking ¹	Prioritized List ¹	Estimated Cost	Estimated Let Date	CMP Network ²	Environmental Considerations ³	Funding
B45-03	0909-36-169	13th Avenue Sidewalk & Shared Use Path	Main St (SH 317) to Waco Rd (FM 817)	Construct 5 ft sidewalks on the north side of 13th Ave from Main St to Woodall; Transition to 10 ft SUP from Woodall to Waco Rd	72.16	7	4	\$423,611	2022	No	P	Allocation: \$423,611 4-year UTP Fiscal Constraint: \$1,576,040

STATEWIDE CATEGORY 9 PROJECTS (TRANSPORTATION ALTERNATIVE SET-ASIDE PROGRAM)

KTMP ID	CSJ Number	Project Name	Project Limits	Project Description	Project Score ¹	Project Ranking ¹	Prioritized List ¹	Estimated Cost	Estimated Let Date	CMP Network ²	Environmental Considerations ³	Funding
B40-05	0909-36-163	Belton Hike and Bike Trail Extension South (South Belton Shared Use Path)	IH-35 from FM 436 to Confederate Park Dr	Construct 12 ft wide hike and bike trail. Project will extend along FM 436, IH-35 northbound frontage road and Confederate Park Drive.	N/A	N/A	N/A	\$1,790,571	2021	No	EJ, P	Allocation: \$1,790,571 Fiscal Constraint: n/a

STATEWIDE CATEGORY 9 PROJECTS (SAFE ROUTES TO SCHOOL PROGRAM)

KTMP ID	CSJ Number	Project Name	Project Limits	Project Description	Project Score ¹	Project Ranking ¹	Prioritized List ¹	Estimated Cost	Estimated Let Date	CMP Network ²	Environmental Considerations ³	Funding
	0909-36-180	Troy - Mays Middle School SRTS	On Lee Mays Blvd and Luther Curtis Rd to Raymond Mays Middle School	Construct 0.2 miles of accessible sidewalks with crosswalks and ADA ramps.	N/A	N/A	N/A	\$277,571	2021	No	N/A	Allocation: \$277,571 Fiscal Constraint: n/a

Other Projects												
KTMPO ID	CSJ Number	Project Name	Project Limits	Project Description	Project Score ¹	Project Ranking ¹	Prioritized List ¹	Estimated Cost	Estimated Let Date	CMP Network ²	Environmental Considerations ³	Funding
C45-01	3623-01-004	Fort Hood Access Ramps	Old Georgetown Rd to BNSF Railway	Construct exit ramp to Tank Destroyer Blvd and entrance ramp from Old Georgetown Rd	N/A	N/A	N/A	\$5,015,690	2021	N/A	—	Local Contribution (Cat 3) Allocation: \$5,015,690 Fiscal Constraint: n/a
C30-03b	0231-02-062	Business US 190 Phase I	FM 1113 (Avenue D) to Constitution Dr	Construction of a raised median and conversion of one travel lane in each direction to a sidewalk/bicycle lane	81.00	4	4	\$420,000	2021	Yes	EJ	Cat 10 Allocation: \$420,000 Fiscal Constrain: n/a
GROUPED PROJECTS												4 Year Total TIP Allocation: \$159,047,487 *Excludes grouped projects, matches current TIP financial summary
KTMPO ID	CSJ Number	Project Name	Project Limits	Project Description	FY2019-2022 TIP	FY2021-2024 TIP						10 Year Total UTP Fiscal Constraint: \$254,490,702
G01-PE	Various CSJs	Preventative Projects	Various Locations	Various Descriptions	\$0	\$0						MTP 10 Year Short Range Fiscal Constraint: \$49,500,000
G03-MT	Various CSJs	Maintenance Projects	Various Locations	Various Descriptions	\$20,009,216	\$16,146,611						MTP Long Range Fiscal Constraint: \$405,700,000
G04-BR	Various CSJs	Bridge Projects	Various Locations	Various Descriptions	\$1,400,000	\$10,590,000						
G06-SA	Various CSJs	Safety Projects	Various Locations	Various Descriptions	\$2,690,079	\$14,418,916						

Proposed Roadway, Transportation Choices/Livability,Transit, and Preventative Maintenance Projects												
ROADWAY PROJECTS ⁷												
KTMO ID	CSJ Number	Project Name	Project Limits	Project Description	Project Score ¹	Project Ranking ¹	Prioritized List ¹	Estimated Cost	Estimated Let Date	CMP Network ²	Environmental Considerations ³	Funding ^{4 9}
W30-17	1835-01-026	FM 93 Phase 1 and 2	SH 317 to Wheat Rd	Widen from 2 to 4 lane roadway with a bike lane and 6 ft sidewalks	64.81	16	3	\$8,794,843	2025/2026	Yes	EJ, H, P	Categories 2, 7 Years 5-10 Short Range Allocations: \$93,683,795 UTP 10-Year Fiscal Constraint: \$254,490,702 Available: -\$1,940,580 *Available = UTP constraint - TIP allocations - Short Range Cat 2, 7, 9 allocations
T40-07b	0909-36-174	Temple Outer Loop West Phase II	454 ft South of Dove Meadow Blvd to IH-35 S	Widen from 2 to 4 lane divided roadway with a curb and gutter; includes hike and bike trail and bike dedicated lanes to incorporate multimodal transportation	64.67	17	4	\$9,701,802	2027	No	P, H	
K30-13	0909-36-175 0909-36-172	Chaparral Rd	SH 195 to FM 3481 (Stillhouse Hollow Lake Rd)	Reconstruct and widen roadway from 2 to 4 lane divided roadway with bicycle/pedestrian facilities.	59.99	27	5	\$23,000,000	2023	No	EJ, H	
D40-01	N/A	North Waco Rd (Old 81)	West Main St to West Big Elm Rd	Widen from 2 to 4 lanes, with curb, gutter, and bridge improvements	52.64	44	6	\$4,600,000	TBD	No		
H30-05	0909-36-171	Warriors Path Upgrade	FM 2410 (Knights Way) to Old Nolanville Rd	Create a two lane road section with a curb, gutter, and left turn lane at a future school; 6 ft sidewalk on west side and a 10 ft wide hike and bike path on east side	48.17	50	7	\$8,968,950	2025	No	H	
N40-03	N/A	Old Nolanville Road Bridge Expansion and Bike/Pedestrian Project	Bridge on Old Nolanville Rd to US 190/IH 14	Reconstruct bridge on Old Nolanville Road and add multi-use trail system to connect to existing trail system.	49.84	46	8	\$1,602,700	TBD	No	—	
S40-03	N/A	Salado West Village Road Capacity and Enhancement Project	Thomas Arnold Rd to IH-35	Widen roadway, add turn lanes and bicycle/pedestrian facilities	36.45	66	9	\$300,500	2028	No	—	
W25-02	0184-02-055	SH 36	SH 317 to Lake Belton Bridge	Widen from 2 to 4 lane divided roadway	71.63	5	13	\$36,715,000	2026	No	P	Categories 2, 7, 11 Years 11-25 Long Range Allocations: \$361,767,429 MTP Long Range Fiscal Constraint: \$364,100,000 Available: \$2,322,571
T15-06k	0015-14-109	IH 35	US 190/IH 14 to Loop 363	Reconstruct and widen to 8 lanes	78.27	1	10	\$129,700,000	2029	Yes	EJ, H	
C35-02ab ⁵	0724-01-055	FM 116 Railroad Underpass	S Main (through existing parking facility) to Ave B	Create an underpass at the existing BNSF railroad with sidewalks	71.73	4	12	\$13,470,000	2023	Yes	EJ	
W35-04	N/A	FM 439	Roy Reynolds Drive to FM 3219	Widen from 4 to 6 lanes	70.27	6	14	\$11,539,000	2027	No	EJ	
H45-03	0184-02-055	FM 3481 (Stillhouse Lake Rd) Phase 1	Prospector Trail to Proposed Chaparral Rd Intersection	Widen roadway from 2 to 4 lanes with a continous center turn lane and sidewalks	69.33	7	15	\$6,566,500	2026/2027	No	H, ARZ, P	
W30-23	0184-04-051	US 190/Loop 363	Spur 290 to SH 95	Upgrade to 4 lane freeway with continous frontage roads and grade separation at MLK Blvd	68.36	8	16	\$16,784,000	2025	Yes	EJ	
C30-03a	N/A	Business US 190 - Phase II	FM 1113 (Ave D) to FM 116 South	Convert the center turn lane to a controlled left turn lane with raised median, maintain the two existing travel lanes, add curb, gutter, and bike lanes on both sides of the roadway, 6 ft sidewalk on the south side and pedestrian crossings with curb ramps at street intersections	68.16	10	17	\$7,400,000	2022	Yes	EJ	
W35-08	N/A	FM 93	FM 1741 to SH 95	Widen from 2 to 4 lanes, provide for a raised median and construct grade separation at UP RR	66.44	11	18	\$12,588,000	TBD	Yes	H	
H45-01	N/A	E FM 2410 (E. Knights Way) Phase 1	Cedar Knob Rd to Warriors Path	Widen from 2 to 4 lanes with a continous turn lane, curb, gutter and sidewalks	66.35	12	19	\$5,561,600	TBD		—	
W30-13	N/A	FM 2484	FM 1670 to IH-35	Widen from 2 to 4 lane divided roadway	65.99	13	20	\$3,147,000	TBD	No	P	
W30-21	N/A	Loop 363 at FM 2305 (Adams Ave) Reconfiguration	Intersection of Loop 363 and FM 2305 (Adams Ave)	Reconstruct interchange at FM 2305 (Adams Ave) and Loop 363	65.45	14	21	\$18,000,000	TBD	Yes	EJ	
K40-24	N/A	Featherline Dr	Stagecoach Rd to Chaparral Rd	Widen from two to four lanes with a center turn lane and roundabouts at Featherline Rd and Stagecoach Rd and Stagecoach Rd at W.S. Young Dr	65.00	15	22	\$9,000,000	2025	No	EJ	
H15-01	N/A	FM 3423 (Indian Trail)	Business 190 (VMB) to US 190/IH-14	Construct an urban cross-section roadway with sidewalks, median and pedestrian enhancements within the appropriate context sensitive cross section	64.55	18	23	\$3,391,800	TBD	No	—	
T35-36a	N/A	S 1st Street/Spur 290 Improvements	SE Loop 363 to Ave M	Widen from 4 lane undivided to 4 lane divided roadway with a curb, gutter and hike and bike trails to incorporate multimodal design	64.45	19	24	\$8,500,000	TBD	Yes	EJ	
K40-11	N/A	WS Young Dr	Mall Dr to AJ Hall Blvd	Add turn lane and relocate traffic signal at Mall Dr to AJ Hall Blvd	64.09	20	25	\$4,889,549	TBD	Yes	EJ	
N40-06	N/A	Nolanville Railroad Crossing Safety	Pleasant Hill Cemetary Rd to Jack Rabbit Road (4 RR Crossings)	Upgrade crossings for better connections and safety	63.18	21	26	\$500,000	TBD	No	—	
D40-03	N/A	Old TX 81 - Phase I	FM 1237 to Loves Overpass	Widen roadway from 2 to 4 lanes with bicycle lanes, a curb and gutter	61.55	22	27	\$3,500,000	TBD	No	H	
H45-04	N/A	FM 3481 (Stillhouse Lake Rd) Phase 2	Proposed Chaparral Rd Intersection to South City Limits	Widen roadway from 2 to 4 lanes with a continuous center turn lane and sidewalks	60.84	24	28	\$6,306,620	TBD	No	H, ARZ, P	
K40-16	N/A	East Trimmier Rd Improvements	Stagecoach Rd to Chaparral Rd	Widen roadway from 2 to 4 lanes with a continuous center turn lane, sidewalks and bicycle lanes	60.84	23	29	\$7,000,000	TBD	No	EJ	
H30-01	N/A	Business US 190 (Veterans Memorial Blvd)	N Roy Reynolds to US 190/IH-14	Reduce roadway profile, install curb and gutter; add access management/driveway control, drainage improvements, sidewalks, medians and other context sensitive solutions	60.19	26	30	\$5,000,000	TBD	No	EJ, L, H	
B40-10	N/A	FM 1670	US 190 to Three Creeks Blvd	Widen from 2 to 4 lane roadway with a 10 ft hike and bike trail	59.45	28	31	\$5,643,360	TBD	No	EJ, H	
W35-02	N/A	SH 195 at FM 3470 (SS Loop) Reconstruction	Intersection of SH 195 at FM 3470 (Stan Schlueter Loop)	Upgrade interchange	59.17	29	32	\$52,450,000	TBD	Yes	EJ	
T45-16	N/A	S 1st Street Extension	Loop 363/US 190 to Blackland Rd	Constuct arterial thoroughfare with street trees, sidewalks and bike lanes.	58.49	30	33	\$10,830,000	2020	No	—	
K25-04	N/A	SH 195 Overpass	At Business 190	Construct grade separation over Business 190 and BNSF RR	58.35	31	34	\$20,000,000	TBD	Yes	EJ	

B40-11	N/A	FM 2271 (Lake to Lake Road)	FM 1670 to FM 2271	Construct 4 lane roadway with 10 ft wide trail	57.74	32	35	\$49,700,000	TBD	No	EJ, H, P
T45-15	N/A	Temple Outer Loop - East	IH-35 N to FM 93 at Business 190	Construct a 4 lane divided roadway with a curb and gutter; includes hike and bike trail and dedicated bike lanes to incorporate multimodal transportation	57.34	33	36	\$74,000,000	2023	No	EJ
B40-07	N/A	Connell St	US 190/IH-14 to Loop 121	Widen from 2 to 4 lanes with center turn lane and 5 ft wide sidewalks	56.64	34	37	\$5,244,000	TBD	No	EJ
W35-09	N/A	FM 93	SH 95 to SH 36	Widen from 2 to 4 lanes, provide for a raised median	56.37	35	38	\$5,245,000	TBD	Yes	EJ
K40-26	N/A	Cunningham Rd	US 190/IH-14 to Little Nolan Rd	Construct and widen from 2 to 4 lane road with shoulder, median turn lane, bike and pedestrian facilities	56.27	36	39	\$7,817,350	TBD	No	EJ
K40-03	N/A	FM 3470 Extension	SH 201 (Clear Creek Rd) to US 190 Bypass	Construct 4 lane FM Road with continuous turn lane and shoulders	56.17	37	40	\$15,000,000	TBD	No	H
H45-02	N/A	E FM 2410 (E Knights Way) Phase 2	Warriors Path to Rummel Rd	Construct 4 lane FM Road with continuous turn lane and shoulders	55.84	38	41	\$5,149,800	TBD	No	L
K40-17	N/A	Trimmier Rd Improvements	Stagecoach Rd to Chaparral Rd	Widen from 2 to 4 lanes with a median	55.34	39	42	\$7,900,000	TBD	No	EJ, P
K30-23	N/A	Jasper Bridge Expansion	S Florence Rd to Jasper Dr	Construct 8 lane overpass with pedestrian improvements and turnarounds	54.99	40	43	\$24,628,150	TBD	No	EJ
K25-05	N/A	Florence Rd	Elms Rd to Jasper Dr	Widen from 2 to 5 lanes with curb and gutter	54.72	41	44	\$6,292,450	TBD	No	EJ
B40-08	N/A	Sparta Rd	Loop 121 to Dunn's Canyon Rd	Construct protected turn lane with 10 ft wide hike and bike trail	54.46	42	45	\$2,080,000	TBD	No	H, P
W35-05	N/A	SH 195 at US 190/IH 14	At SH 195	Upgrade interchange	54.36	43	46	\$52,450,000	TBD	Yes	EJ
T15-02	N/A	Kegley Rd (Phase 2)	856 ft S of FM 2305 to 450 ft S of Wildflower Lane	Widen and add a middle turn lane, curb and gutter; includes 12 ft shared use path and will incorporate multimodal design	51.63	45	47	\$3,800,000	TBD	No	H
T45-13	N/A	Little River Rd	SE HK Dodgen Loop to FM 93	Reconstruct two lane arterial roadway with a center-turn lane, bike lanes, and 6 ft sidewalks	49.84	46	48	\$12,888,000	TBD	No	EJ
K40-25	N/A	Bunny Trail/SH 201 (Clear Creek Rd) Traffic Signal	Intersection of Bunny Trail and SH 201 (Clear Creek Rd)	Install traffic signal	49.36	48	49	\$190,000	TBD	Yes	EJ
W35-03	N/A	SH 195	FM 3470 (Stan Schlueter Loop) to Chaparral Rd	Reconstruct to a 4 lane freeway with frontage roads	48.45	49	50	\$39,862,000	TBD	Yes	EJ, H
B40-02	N/A	Southwest Parkway	Loop 121 to W Ave O	Construct 2 lane roadway with center turn lane	48.10	51	51	\$4,200,500	TBD	No	—
N45-01	N/A	FM 439 Roundabout	Intersection of Main St (FM 439 Spur) and Avenue I	Construction of a roundabout	47.83	52	52	\$10,000,000	2022	No	—
T45-11	N/A	East Young Ave	Lower Troy Rd to Loop 363	Reconstruct and realign roadway from 2 to 4 lanes with a 6 ft wide sidewalk, and a center turn lane.	47.50	53	53	\$3,940,000	2023	No	EJ
K40-06	N/A	FM 2484	SH 195 to IH-35	Widen from 2 to 4 lane divided roadway	45.08	54	54	\$35,000,000	TBD	No	H, ARZ, P
B30-02	N/A	Shanklin Rd West - Outer Loop	IH-35 to E end of Three Creeks subdivision	Construct 4 lane roadway	44.82	55	55	\$10,820,000	TBD	No	—
B40-09	N/A	West Avenue D	Loop 121 to Wheat Rd	Construct 2 lane roadway with sidewalks and bike lanes	44.09	56	56	\$4,918,500	TBD	No	EJ
N45-03	N/A	Nola Ruth Reconfiguration	Intersection of Nola Ruth Blvd at US 190/IH-14	Improve intersection to enhance safety	43.84	57	57	\$10,000,000	2025	No	—
B30-03	N/A	Belton Outer Loop East	IH-35 at Shanklin Rd to FM 436	Construct 2 lane roadway with shoulder	43.46	58	58	\$12,060,000	TBD	No	—
B40-01	N/A	Huey Dr	Washington Dr to IH-35 Frontage Rd	Construct 2 lane roadway with a center turn lane	42.92	59	59	\$2,615,000	TBD	No	EJ
T45-17	N/A	Azalea Dr	Lowes Dr to S 1st St Future Extension	Construct new 2 lane roadway with a continous center turn lane, 5 ft bike lanes, and 6 ft sidewalks	42.50	60	60	\$4,975,000	2020	No	EJ
B30-01	N/A	George Wilson Extension	FM 93 at George Wilson Rd to FM 439	Construct 2 lane roadway with shoulder	42.19	61	61	\$1,386,984	TBD	No	EJ
H30-03	N/A	FM 3219	Veterans Memorial Blvd/Business 190 to FM 439	Widen from 2 to 4 lane divided roadway	42.10	62	62	\$8,000,000	TBD	No	L,H
B45-08	N/A	Mesquite Rd Improvements	IH-35 Frontage Rd to Shanklin Rd	Widen to 2 lanes with a curb, gutter, shoulders, bicycle lanes, and a 6 ft wide sidewalk on both sides	41.50	63	63	\$3,591,000	2020	No	H
N45-02	N/A	FM 439 Shoulder Improvements & Bike Lanes	N 38th St to Sparta Rd	Construct a continuous shoulder and bicycle lane	38.17	64	64	\$1,600,000	2020	Yes	EJ, P
N40-07	N/A	Warrior's Path Extension Phase I	Old Nolanville Rd to US 190/IH-14	Extend Warriors Path to US 190/IH -14	38.08	65	65	\$5,703,255	TBD	No	H
T45-10	N/A	East Ave C	14th St to 24th St	Reconstruct roadway to 2 lanes and add bicycle lanes, sidewalks, lighting, and landscaping.	35.17	67	66	\$2,630,000	2023	No	EJ
T45-12	N/A	Lake Pointe Dr	SH 317 to Clinite Grove Blvd (Future Collector)	Construct 2 lane roadway with bike lanes and sidewalks	33.49	68	67	\$4,000,000	2023	No	—
T45-14	N/A	Lower Troy Rd	East Young Ave to Loop 363	Reconstruct roadway to 2 lanes with a continuous center-turn lane and 6 ft sidewalks	29.33	69	68	\$6,920,000	2023	No	EJ

Regionally Significant Unfunded List: \$444,606,989

H40-03 ⁶	N/A	Chaparral Rd	FM 3481 to Killeen City Limits on Chaparral Rd	Widen and straighten roadway and construct hike and bike trail	N/A	N/A	N/A	N/A	N/A	No	H	Unscored/Unfunded List
C25-02	N/A	FM 1113	Signal Light at FM 116/ Ave B to Summers Rd	Widen from 2 to 4 lanes with ADA-compliant sidewalks	N/A	N/A	N/A	N/A	N/A	No	H	
C25-04	N/A	North Side Loop	FM 1113 to FM 116	Widen from 2 to 4 lanes with raised median curb and gutter with enclosed storm drainage	N/A	N/A	N/A	N/A	N/A	No	—	
C40-01	N/A	FM 116 South	Copperas Cove City Limits to SH 201	Upgrade Ivy Gap Rd and Ivy Mountain Rd to FM status, widen roadway from 2 to 5 lanes with curb and gutter	N/A	N/A	N/A	N/A	N/A	No	EJ, L, H, ARZ	
H40-04	N/A	E FM 2410	E side from FM 2410 Community Park to Simmons Rd	Expand roadway to include curb and gutter, access management control, turning lanes, drainage improvements, and context sensitive solutions	N/A	N/A	N/A	N/A	N/A	No	EJ, L, H	
N40-08	N/A	Warrior's Path Extension Phase II	US 190 to FM 439	Construct 2 lane roadway	N/A	N/A	N/A	N/A	N/A	No	—	
N40-10	N/A	FM 439 Safety Improvements	FM 439 at Lonesome Oak Dr	Add turning lane, shoulder expansion and possible traffic signals/signs	N/A	N/A	N/A	N/A	N/A	No	—	
W30-06	N/A	Killeen Airport Entrance	SH 201 at Killeen Airport Entrance	Construct interchange	N/A	N/A	N/A	N/A	N/A	Yes	EJ, H	
W40-04a2	N/A	Loop 121 Phase 1b	US 190 to IH-35	Widen from 2 to 4 lane divided roadway with a raised median	N/A	N/A	N/A	N/A	N/A	Yes	EJ, H, P	
W40-04b	N/A	Loop 121 Phase 2	IH-35 to FM 436	Widen from 2 to 4 lane divided roadway with bicycle and pedestrian improvements	N/A	N/A	N/A	N/A	N/A	No	EJ, H, P	

TRANSPORTATION CHOICES/LIVABILITY PROJECTS ⁸												
KTMO ID	CSJ Number	Project Name	Project Limits	Project Description	Project Score ¹	Project Ranking ¹	Prioritized List ¹	Estimated Cost	Estimated Let Date	CMP Network ²	Environmental Considerations ³	Funding ^{4,9}
T40-13	0909-36-173	Temple's Georgetown Rails to Trails	S 5th St to FM 93	Construct 10 ft wide hike and bike trail	84.73	3	2	\$2,000,000	2026	No	EJ, H, P	Category 9: Years 5-10 Short Range Allocations: \$3,700,000 UTP 10-Year Fiscal Constraint: \$254,490,702 Available: - \$183,511
D40-02	N/A	North Waco Rd (Old 81) - Sidewalk	West Main St to West Big Elm	Construct 10' wide bicycle and pedestrian facility	69.02	11	5	\$1,700,000	2027	No	—	
K45-01	N/A	Heritage Oaks Hike & Bike Trail Segment 2	Siltstone Dr to Fawn Dr	Construct shared use path for bicyclists and pedestrians	58.57	26	6	\$1,200,000	2020	No	EJ	Category 9 Funding: Years 11-25 Long Range Allocations: \$28,337,029 MTP Long Range Fiscal Constraint: \$41,600,000 Available: \$13,262,971
S40-02	N/A	Salado Creek Off-Road Trail: Pace Park	Pace Park along Pace Park Rd	Construct 10 ft wide trail	57.44	27	7	\$199,965	TBD	No	ARZ, ES, P	
B45-01	N/A	Belton's Georgetown Rails to Trails	E Ave B to Leon River Bridge	Construct 10 ft wide shared use path to connect KTMO projects B40-05 and T40-13	86.01	2	8	\$2,040,000	TBD	No	EJ, H	
T45-02	N/A	Downtown Sidewalks - 1st and 3rd St	Mayborn Civic Center to Ave F	Construct and repair sidewalks with ADA-compliance ramps, crosswalks and landscaping	75.42	4	9	\$2,720,000	TBD	Yes	EJ, P, H	
B45-02	N/A	6th Ave Sidewalk & Shared Use Path	Main St (SH 317) to IH 35 Frontage Rd	Construct 6 ft wide sidewalk on north side of 6th Ave, 10 ft wide SUP on the south side and relocate utilities underground.	73.44	5	10	\$6,000,000	TBD	Yes	EJ, L	
B45-05	N/A	Commerce/Industrial Shared Use Path	Sparta Rd to Main St (SH 317)	Construct 10 ft wide shared use path on east side of Commerce St and north side of Industrial Park Rd; provide curb and gutter along Commerce St	72.15	8	11	\$1,233,333	TBD	No	H	
B40-12	N/A	Belton Hike and Bike Trail Extension Southwest	Confederate Park to Nolan Creek Pedestrian Bridge	Construct 10 ft wide hike and bike trail	71.08	9	12	\$3,252,480	TBD	No	EJ, H, P	
T45-03	N/A	E Central Sidewalks	MLK Dr to N. 22nd St	Construct 6 ft wide sidewalks, repair existing sidewalks with crosswalks and landscaping.	69.29	10	13	\$600,000	TBD	No	EJ, P	
B45-04	N/A	Beal St Sidewalk	E 24th Ave to E 6th St	Construct 5 ft sidewalk on east side from E. 24th Ave to Downing St, construct 5 ft sidewalk on both sides from E 13th Ave to Railroad Track, and construct 5 ft sidewalk on west side from Railroad Track to E. 6th Ave with bicycle signage along entire project	69	12	14	\$282,500	TBD	No	EJ, P	
T45-08	N/A	West Adams Sidewalks	Olaf Dr to IH 35	Construct 6 ft wide sidewalk	68.71	13	15	\$950,000	TBD	Yes	EJ	
T45-06	N/A	South Pea Ridge Greenbelt Trail	W Adams Ave (FM 2305) to Poison Oak Rd	Construct 8 ft wide trail along linear park east of S Pea Ridge Rd and through Von Rosenberg Park	66.57	14	16	\$1,680,000	2023	No	P	
T40-25	N/A	Bird Creek Interceptor Trail	N side of Lions Community Park to Midway Dr (near Bonham Middle School)	Construct 8 ft wide trail	66.43	15	17	\$375,000	TBD	No	P	
B45-07	N/A	Avenue H Sidewalk/Rd Improvements	Main St (SH 317) to Saunders St	Construct 5' wide sidewalk on north side of Ave H with Bicycle Signage and reconstruct roadway and widen to 2 lanes from Connell St. to Saunders St.	66	16	18	\$429,167	TBD	No	EJ	
T45-09	N/A	Apache Dr Sidewalks	W Adams Ave (FM 2305) to Gila Trail	Construct 6 ft. wide sidewalks and crosswalks	65.84	17	19	\$325,000	2023	No	EJ	
T45-07	N/A	Temple Lake Park Connection	FM 2271 to Temple Lake Park	Construct 8 ft wide hike and bike trail	64.56	18	20	\$2,640,000	2023	No	P	
T25-05	N/A	FM 2271 Trail	FM 2305 to Miller Spring Park	Construct 8 ft wide trail	63.88	19	21	\$950,000	TBD	Yes	H, P	
T45-04	N/A	Friars Creek Trail	Friars Creek Trail Terminus to S 1st St Future Extension	Construct 10 ft wide hike and bike trail to extend and connect to existing trail sections	63.85	20	22	\$500,000	2023	No	—	
N40-05	N/A	FM 439 Spur Connectivity	Main St to North Dr	Construct 10 ft wide sidewalk, ADA ramps and crosswalks, improve shoulders at Main St	63.71	21	23	\$967,500	TBD	No	—	
T45-01	N/A	Canyon Creek Trail	Canyon Creek Dr to Lions Park	Construct 8 ft hike and bike trail	62.58	22	24	\$720,000	2023	No	P	
S40-01	N/A	Salado Creek Shared Use Path - Royal St	Main St at College Hill Dr to 0.09 mi N of Royal St on Center Circle	Construct alternate transportation route consisting of shared-use path for bicyclists and pedestrians	62.42	23	25	\$368,959	TBD	No	ARZ, H, ES	
T45-05	N/A	Hickory Rd Sidewalk	Midway Dr to Aspen Trail	Construct 6 ft sidewalk with crosswalks	61.43	24	26	\$500,000	TBD	No	P	
B45-06	N/A	Central Ave Sidewalk & Traffic Signals	Main St (SH 317) to Pearl St	Upgrade to a 5 ft wide sidewalk on north side of Central Ave and install pedestrian crossing infrastructure at intersection of Main St (SH 317) to Pearl St.	59.29	25	27	\$403,125	TBD	No	—	
N40-09	N/A	Pleasant Hill Rd	Lonesome Oak Dr to Ave I	Construct Class 2, buffered on-street bike lane	N/A	N/A	N/A	\$500,000	N/A	No	H	Unscored/Unfunded List
N40-11	N/A	Nolan Creek Off System Trail	Bridge on Old Nolanville Rd to Levy Crossing	Construct 10 ft multi-use trail bordering Nolan Creek	N/A	N/A	N/A	N/A	N/A	No	H	
N40-12	N/A	Jack Rabbit Road Bike Thoroughfare	US 190 to FM 439 and through Park to School	Add Class 2 Bike Lanes on system	N/A	N/A	N/A	N/A	N/A	No	—	
N40-13	N/A	Wild Wood Trail	Lonesome Oak Dr to Ave I	Construct an 8 ft wide multi use trail	N/A	N/A	N/A	\$400,000	N/A	No	—	
S40-04b ¹	N/A	Main St Sidewalks Phase 2	College Hill Dr to Salado Plaza Dr	Main St improvements to include pavement widening, bike paths, drainage improvements.	N/A	N/A	N/A	\$2,223,044	N/A	No	H, ARZ, ES	
K40-21b	N/A	Heritage Oaks Hike & Bike Trail Segment 5	Chaparral Rd @ Rosewood Dr to USACE Property	Construct shared use path for bicyclists and pedestrians	N/A	N/A	N/A	\$1,300,000	N/A	No	EJ, ARZ	

TRANSIT PROJECTS												
KTMPO ID	CSJ Number	Project Name	Project Limits	Project Description	Project Score ¹	Project Ranking ¹	Prioritized List ¹	Estimated Cost	Estimated Let Date	CMP Network ²	Environmental Considerations ³	Funding ⁴
N/A	N/A	N/A	N/A	N/A	N/A	N/A	N/A	N/A	N/A	N/A	N/A	

GROUPED PROJECTS				
Short Range Funded (2019-2028)				
KTMPO ID	Project Name	Description		Funding
G01-PE	Preventative Projects	Various Locations	Grouped CSJ Placeholder	Short Range Funding: \$165,803,999
G03-MT	Maintenance Projects	Various Locations		
G04-BR	Bridge Projects	Various Locations		
G06-SA	Safety Projects	Various Locations		
Long Range Funded (2029-2045)				
KTMPO ID	Project Name	Description		Funding
G01-PE	Preventative Projects	Various Locations	Grouped CSJ Placeholder	Long Range Funding: \$295,989,993
G03-MT	Maintenance Projects	Various Locations		
G04-BR	Bridge Projects	Various Locations		
G06-SA	Safety Projects	Various Locations		

Notes:

¹Project score, project ranking and prioritized list is based on the scoring criteria at the time those projects were selected for funding.

²CMP network is based on the network when that project was selected for funding and/or when project was submitted to KTMPO.

³Environmental considerations is based on the environmental conditions when that project was selected for funding and/or when project was submitted to KTMPO. Use key below for identification purposes.

Environemtal Considerations	
Symbol	
EJ	Environmental Justice Community of Concern
L	Landfill
H	Cemeteries, Archaeological Sites, Historical Markers
ARZ	Aquifer Recharge Zone
ES	Endangered Species
P	Park

⁴Fiscal Constraints are determined by inputs into the TRENDS model as approved on March . Short range funding is estimated funding for FY2019-2028 and Long Range Funding is estimated funding for FY2029-2045

⁵Project is a combination between C35-02a and C35-02b. Projectct C35-02b was the top prioritized livability project.

⁶Project H40-03 Chaparral Rd original score, project ranking, and prioritized list order was 60.51, 25 and 30 respectively.

⁷KTMPO received a total of 69 roadway projects with an estimated total cost of \$1,008,785,911. Roadway prioritized list was recommended by TAC on November 28, 2018. During this process, five bonus points were added to projects that lie on a freight corridor as notated in the Regional Multimodal Plan as approved by TPPB on October 24, 2018. After assigning bonus points, each submitting entities' top roadway project was moved to the top of the list. The order was based on the total number of points for those top roadway projects. All remaining projects were ranked based on total project score. Other changes to the ranked list included swapping projects N40-03 and H30-05 and moving project H40-03 to the unfunded list since K30-13 overlaps with this project. Each change was discussed and agreed to during the 11/28/2018 TAC meeting. Prioritize list is not the order of funding and allocation of funds is based on various factors such as but not limited to project ranking, project readiness, funding availability and project need. During discussion, it was decided that project T15-06k will retain its rank, however, this project will be skipped if this project is a candidate for funds.

⁸Note: KTMPO recieved a total of 27 livability projects with an estimated total cost of \$34,939,442. Livability ranked list was recommended by TAC on November 28, 2018. During this process, five bonus points were given to projects that were deemed a priority by BPAC (C35-02b, T40-13, N40-04, B45-01, and B45-05). Bonus points were proposed to projects B45-03 and B45-05 from the City of Belton based on fatalities that occurred in 2018 along these routes. Crash rates were calculated based on data from 2013-2017. Project B45-03 recieved four bonus points as discussed by TAC at the November 28, 2018 meeting. Project B45-05 would've recieved bonus points to accomodate the fatality along this route, however, this project was given the maximum number of bonus points since this project was a BPAC priority route. After bonus points were assigned each submitting entities top livability project was moved to the top of the list. Each submitting entites top priority livability project was ranked based on total score. Prioritize list is not the order of funding and allocation of funds is based on various factors such as but not limited to project ranking, project readiness, funding availability, and project need.

MTP Amendment Dates

July 17, 2019*	April 15, 2020
September 18, 2019*	September 16, 2020
October 23, 2019	
February 19, 2020*	

* Administrative Amendments

⁸Funding/Fiscal Constraint Notes (Cat 2, 7, 9, 11):

Short Range funding amounts (0-10 years) come from the latest TxDOT Unified Transportation Plan (UTP).

Long Range funding amounts (10-15 years) are determined by outputs from the TRENDS model (see note ⁴)

How projects in the list are funded:

White - Projects in the TIP are listed first, their total estimated cost is deducted from the total UTP fiscal constraint.

Green - The remaining UTP funding is then allocated to the next highest ranked projects from both the Roadway and Livability tracks until the funding cap is reached. Green colored projects are projected to receive funding within the first 10 years of the planning period.

Blue - Projects following the Short Range funding section are allocated funds from the estimated Long Range MTP funding from highest ranking on down until the funding cap is reached. Blue projects are projected to receive funding during the last 15 years of the planning period.

Orange - When all estimated funding sources have been exhausted, any remaining projects are listed from high to low in the Regionally Significant Unfunded list.

Orange projects are NOT projected to receive funding during the planning period

Yellow - Projects that are unscored are listed at the bottom of each section and have no estimated timetable for receiving funding.

Note of Roadway vs Livability Tracks:

Projects in the Livability Track are allocated funding from the latest Category 9 funding estimates only.

Projects in the Roadway Track are allocated funding from the latest Category 2 and Category 7 estimates.

Current UTP Estimates by Category (2021-2030):	Current MTP Estimates by Category (2030-2045):
Category 2 - \$115,800,000	Category 2 - \$115,800,000
Category 2 - \$189,232,733	Category 7 - \$216,900,000
Category 7 - \$61,317,869	Category 9 - \$41,600,000
Category 9 - \$3,940,100	Category 11 - \$31,400,000

*Note - funding for projects in this list is not guranteed unless the project is listed in the TIP, all other project funding is subject to change



2045 Metropolitan Transportation Plan Project Listing

MTP LET PROJECTS THAT ARE STILL ACTIVE

KTMP ID	CSJ Number	Project Name	Project Limits	Project Description	Project Score ¹	Project Ranking ¹	Prioritized List ¹	Estimated Cost	Estimated Let Date	CMP Network ²	Environmental Considerations ³	Funding Amounts
H15-02b	2304-02-036 2304-02-040	FM 2410	Roy Reynolds Dr to Commercial Dr	Widen from 2 to 4 lane roadway with sidewalks, median and turn lanes incorporating context sensitive design	N/A	N/A	N/A	\$8,800,000	2016	Yes	N/A	FY15-FY17 MPO Proposition 1: \$17,800,000
W40-02	0231-03-143	US 190	1.0 mi W of FM 2410 to FM 3423 (Indian Trail)	Widen main lanes from 4 to 6 lane divided freeway and ramp alignments	N/A	1	N/A	\$9,000,000	2018	Yes	N/A	
W40-06	0231-03-145 0231-04-061	US 190	Knights Way to FM 2410 in W Belton	Widen main lanes from 4 to 6 lane divided freeway and ramp alignments	87.45	1	1	\$39,000,000	2019	Yes	H	FY18-20 Category 2: \$74,000,000
W40-05	0231-04-060	US 190	FM 2410 in W Belton to IH-35	Widen main lanes from 4 to 6 lanes and resurface	83.79	3	3	\$35,000,000	2020	Yes	EJ	
W40-03	0231-03-146	US 190 Turnaround	At Clear Creek Rd	Roadway reconfiguration to improve turning movements (Turnaround)	42.11	42	6	\$4,000,000	2018	No	EJ	FY18-20 Category 2 Funds (\$2,100,000) and Category 7 Funds (\$1,900,000): \$4,000,000
W35-12	0185-01-030	US 190 (Rogers Relief Route)	2.0 mi S of FM 436 in Heidenheimer to Milam County Line	Widen from 2 to 4 lane divided rural highway	45.56	36	38	\$62,800,000	2020	Yes	H	FY19 Category 4 Funds: \$62,800,000
H40-02	0909-36-153	Traffic Circle at Commercial Dr	Intersection of Commercial Dr and Heights Dr	Construct traffic circle at intersection of Commercial Dr and Heights Dr	40	6	5	\$489,249	2018	No	EJ	FY15-17 Category 7 Funds: \$15,530,684
K30-02	0909-36-156	Rosewood Dr Extension	Riverstone Dr to Chaparral Dr	Construction of a 4 lane roadway with center median and an off-system bridge	38	4	6	\$7,965,049	2018	No	EJ, ARZ	
N40-01	2057-01-009	Main St Connectivity	Ave I to US 190 Frontage Rd	Construct ADA bicycle and pedestrian pathways along Main St and under US 190	31	3	3	\$596,386	2018	No	N/A	
T35-24	0909-36-155	Prairie View Road Enhancements	W of SH 317 to N Pea Ridge Rd	Construction of a 4 lane roadway, aligning FM 2483 to Prairie View Rd with a signalized intersection	39	5	4	\$6,480,000	2018	Yes	N/A	
K40-27 ¹	0836-02-073	SH 195	0.1 mi N of FM 3470 to 0.1 mi S of FM 3470	Turnaround underpass for northbound and southbound traffic on SH 195 frontage roads and FM 3470 (Stan Schlueter)	42.68	41	7	\$800,000	2019	Yes	EJ	FY18-20 Category 7 Funds: \$10,206,956
H35-01	0231-03-147	US 190 at FM 2410	East Central Tx Expy W to East Central Tx Expy E	Construction of a west to east turnaround at FM 2410	67.11	6	8	\$5,000,000	2020	Yes	N/A	
T40-12	1835-02-058	31st St Sidewalks (FM 1741)	Marlandwood Rd to Canyon Creek Rd	Installation of 6 ft sidewalks on both sides of FM 1741	94.35	1	1	\$500,000	2019	Yes	N/A	
C40-05	3128-01-013 3131-01-007	FM 116 & 3046 Sidewalks	Business 190 to Dennis St	Construct ADA compliant sidewalks and bike lanes	77.88	5	4	\$975,000	2020	Yes	H, P	
C40-04c	0909-39-133	The Narrows (Charles Tillman Way)	Charles Tillman Way from Constitution Dr to Charles Tillman Way @ RG III Blvd	Construct shared use path for bicycle and pedestrian use	70.32	11	6	\$170,000	2020	No	EJ, H	
S40-04a	2136-01-020	Main St Sidewalks Phase 1	Salado Plaza Dr to College Hill Dr (North End)	Main St. improvements to include lighting, sidewalks, and striping for bicycles	81.01	3	7	\$1,616,956	2019	No	H, ARZ, ES	
A45-01	0909-36-170	HCTD Fleet Replacement Project	Hill Country Transit, Killeen UZA-Two, Temple UZA-One	Purchase Buses to Provide Transportation	N/A	N/A	N/A	\$1,145,000	2019	N/A	N/A	
C40-04a	0909-39-131	The Narrows (Constitution Drive)	Constitution Dr from Bowen Ave to 0.2 mi S Martin Luther King Jr. Blvd	Construction of sidewalks for bicycle and pedestrian use	72.78	8	9	\$850,000	2020	No	EJ,H	FY 18-20 Category 7 (\$360,000) and Category 9 (\$490,000): \$850,000
K40-23	0909-36-160	Heritage Oaks Hike and Bike Trail, Segment 3A	Rosewood Dr from Nickelback Dr to Pyrite Dr	Construction of a hike and bike trail with lighting	23	1	1	\$800,000	2018	No	EJ, ARZ	FY15-17 Category 9 Funds: \$800,000
C40-04b	0909-39-132	The Narrows (RG III at Old Copperas Cove Rd)	RG III Blvd from Constitution Dr to Old Copperas Cove Rd at Constitution Dr	Construct sidewalks for bicycle and pedestrian use	70.87	9	10	\$680,000	2020	No	EJ, H	FY18-20 Category 9 Funds: \$680,000
B40-04	0909-36-157	Chisholm Trail Corridor Hike and Bike Facility Phase II	University Blvd 0.25 mi. south of Crusader Way to Tiger Dr 0.10 mi. north of Sparta Rd	Construct sidewalks and shared use path--widths vary from 8 ft to 10 ft; includes landscaping and lighting.	N/A	N/A	N/A	\$2,670,615	2019	No	N/A	FY15 Statewide TAP Funds: \$6,118,899
K40-21a	0909-36-152	Killeen Heritage Oaks Hike and Bike Trail, Segment 4	Platinum Dr to Chaparral Rd	Construct shared use path for pedestrians and bicyclists	N/A	N/A	N/A	\$3,448,284	2018	No	EJ, ARZ	

End of Packet